Altamp
F
44
.S86
2000

Annual Reports

of the

TOWN OF STODDARD

New Hampshire

2000

TOWN CLERK: JOAN READ - 446-2203
HOURS: Tuesday & Thursday 9:00 AM to 2:00 PM
& 4:00 to 6:00 PM or by appointment

TAX COLLECTOR: CHARLOTTE H. PRATT - 847-3029
HOURS: Thursday 1:00 to 3:00 PM or by appointment

TOWN OFFICE: 446-3326 FAX 446-7770
Monday 7 PM to Close of Business - SELECTMEN'S MEETING
Wednesday 10:30 AM to 2:30 PM Secretary available

STODDARD RECYCLING & TRANSFER STATION
HOURS: Saturday & Sunday, 9:00 AM to 4:00 PM
June through Labor Day - Wednesday 1:00 to 4:00 PM

POLICE: MUTUAL AID - 911

FIRE & RESCUE: MUTUAL AID - 911

FIRE WARDEN: BURNING PERMITS
Joseph Sarcione, Warden - 446-7144
Lewis Clark, Deputy Warden - 446-3480
Patricia Lamothe, Deputy Warden - 446-7430

ANIMAL CONTROL:
Call Stoddard Police (446-3597) or
Keene Mutual Aid Non-Emergency (352-1291)

LIBRARY HOURS:
Thursday - 7:00 to 9:00 PM & Saturday - 9:30 AM to 10:30 PM

STODDARD CONSERVATION COMMISSION:
First Monday - every other month

STODDARD HISTORICAL SOCIETY:
Meet third Monday of April, June, August & October - 7:30 PM
at the Town Hall, will be posted.

STODDARD PLANNING BOARD:
Meet first Tuesday of the month at the Town Hall - 7:00 PM
Anyone wishing a hearing by the Planning Board should contact:
Pat Putnam 446-7104

STODDARD SCHOOL BOARD:
Meet the first Thursday of the month at 5:15 PM at the
James M. Faulkner Elementary School.
Anyone who wishes to appear before the Board should, if possible, contact the Chairman a week prior so your name may be placed on the Agenda.

SCHOOL BOARD MEMBERS:
Brenda Howard - 446-7446 Carol Clark - 446-7562
Russ Huntley - 446-7579

STODDARD CONGREGATIONAL CHURCH:
Services are now year round @ 10:00 AM
Sunday School - 9:00 AM
Pastor: Michael Benik - 446-4332

STODDARD ZONING BOARD OF ADJUSTMENT:
Hearings when needed - to be posted
Anyone wishing a hearing by the ZBA should contact: Pat Putnam 446-7104

Stacks
F
44
.S86
2000

ANNUAL REPORTS

OF THE

TOWN OFFICERS

OF

STODDARD, N.H.

FOR THE YEAR ENDING
DECEMBER 31, 2000

IN MEMORIUM

Lucy Brown Hill lived in Stoddard for over 60 years. Lucy was very active in town affairs and served roles on many town boards. She served on the planning board and school board. She was a member of the Historical Society, Bicentennial and Old Home Days Committees. For many years she was a teacher's aide at the one room schoolhouse and served as school clerk and drove the bus. At one time every child attending school in Stoddard rode her bus. She and her husband Charles were leaders in the Pitcher Mountain 4-H club for over 30 years. She was a charter member of the PTA. Lucy loved this world from October 31, 1917 to December 4, 2000. She was a wonderful wife, mother and grandmother, but most of all she was a friend. Her smile and her garden will be greatly missed.

INDEX

Town Officers 4
Zoning Board Members 5
Selectmen's Narrative 6
Tax Rate Comparison 7
Town Warrant 8
Budget 11
Estimated Revenues 12
Town Charges 13
Schedule of Town Property 14
Financial Report 16
Receipts 17
Payments 19
Report of Town Treasurer 23
Report of Tax Collector 25
Report of Town Clerk 29
Vital Statistics 30
Dogs Licensed 32
Report of Trust Funds 36
Auditor's Report 39
Fire & Rescue Department Report 40
Report of the Forest Fire Warden 41
Fire Statistics 42
Report of Police Department 43
Report of Planning Board 46
Report of Zoning Board of Adjustment 47
Report of Davis Public Library 48
Report of Conservation Commission 50
Report of Healthcare, Hospice and Community Services 52
Granite Lake Village District 53
Minutes of Town Meeting 2000 55

SCHOOL REPORT

School District Organization 66
Warrant 67
School Board Report 68
Principal's Report 70
Technology Report 72
Proposed 2001–2002 Budget 73
Projected Revenues 77
Multipurpose Room Addition Bond 78
Special Education Expenditures 79
Auditor's Report 80
Annual Meeting Minutes 84
Student Enrollment 86
Superintendent of Schools Report 91
SAU #24 Budget 92
SAU Proration of District Assessments 94

VALUATIONS AND TAXES

Property 96
Granite Lake Village District 131
Current Use Land 137

TOWN OFFICERS

MODERATOR

DANIEL A. EATON	TERM EXPIRES 2002

SELECTMEN

LOUIS GRANDPRE`	TERM EXPIRES 2003
DENNIS MARQUIS	TERM EXPIRES 2002
JOHN HALTER	TERM EXPIRES 2001

TOWN CLERK

JOAN A. READ	TERM EXPIRES 2001

TAX COLLECTOR

CHARLOTTE H. PRATT	TERM EXPIRES 2003

TREASURER

JOAN ZELASNY (RESIGNED)	TERM EXPIRES 2003
MARY LOU EATON (APPOINTED)	TERM EXPIRES 2001

TRUSTEE OF TRUST FUNDS

JANE SERBENT	TERM EXPIRES 2003
CHARLES H. CHANDLER	TERM EXPIRES 2002
GEORGE F. CAHILL, JR.	TERM EXPIRES 2001

TRUSTEE OF PUBLIC LIBRARY

ALAN RUMRILL	TERM EXPIRES 2003
CHARLES H. CHANDLER (RESIGNED)	TERM EXPIRES 2002
THOMAS ABERT (APPOINTED)	TERM EXPIRES 2001
LINA VAILLANCOURT	TERM EXPIRES 2001

CONSTABLE

DAVID VAILLANCOURT	TERM EXPIRES 2001

SPECIAL POLICE/APPOINTED

ROGER TURCOTTE
RICHARD SAULT, JR.

BOARD OF FIRE WARD

BRIAN W. CAHILL	TERM EXPIRES 2001
JOSEPH SARCIONE	TERM EXPIRES 2001
WALLACE WEAVER	TERM EXPIRES 2001

PLANNING BOARD

CASEY HAYES	TERM EXPIRES 2003
HARRY POWER	TERM EXPIRES 2003
GAEL ROCKWELL MINTON	TERM EXPIRES 2002
PATRICIA CAMPBELL	TERM EXPIRES 2002
FRANCES RUMRILL	TERM EXPIRES 2001
MARK KRIDER (CHAIR)	TERM EXPIRES 2001

ALTERNATE: SUSAN FRANCIS
SECRETARY: PATRICIA PUTNAM

SUPERVISORS OF CHECKLIST

MARY LOU STYMEST	TERM EXPIRES 2006
PAULINE MARQUIS (RESIGNED)	TERM EXPIRES 2004
PAMELA CHAMPNEY (APPOINTED)	TERM EXPIRES 2001
PRISCILLA HOLLAND	TERM EXPIRES 2002

CEMETERY COMMISSION

BEVERLY POWER	TERM EXPIRES 2003
RICHARD DOHERTY	TERM EXPIRES 2002
FRANCES RUMRILL	TERM EXPIRES 2001

SEXTON

GORDON GARNETT TERM EXPIRES 2001

AUDITORS

VIRGINIA GRANDPRE` TERM EXPIRES 2001

WALTER SERBENT TERM EXPIRES 2001

ZONING BOARD OF ADJUSTMENT

(By Appointment)

BEVERLY POWER, CHAIRPERSON
VIRGINIA KIEHN
GERALD PELLETIER
SANDRA SHERMAN
FRED WARD

ALTERNATES:
RICHARD BETZ
ROSCOE PUTNAM

SECRETARY:
PATRICIA PUTNAM

HEALTH OFFICER
SELECTMEN

LIBRARIAN
FRANCES RUMRILL

FIRE CHIEF
BRIAN CAHILL

CONSERVATION COMMISSION

(By Appointment)

GEOFF JONES (CHAIR)
RICHARD BRIERE (VICE CHAIR)
GEORGE DAVENPORT
JOHN LIGHTBODY, JR.
GERALD PELLETIER

ALTERNATE:
ANNE FAULKNER KING

RECREATION COMMISSION

(By Appointment)

BRADLEY PRATT, JR.
JEFFREY BUSH
JOHN CRESSY

OVERSEER OF THE PUBLIC WELFARE
SELECTMEN

REPRESENTATIVE TO THE GENERAL COURT
PETER H. ALLEN
HARRISVILLE

SELECTMEN'S NARRATIVE

This year we saw our tax rate drop from $13.39 to $12.50 per $1,000.00 of valuation. That's good news, considering the cost of most things continues to increase. This 6.6% savings when added to the inflation rate is actually closer to 9%. Three of the four components of our tax dropped, while the portion paid to Cheshire County increased by $ 0.15.

The school dropped by $0.80, making it the largest single reduction in the total bill. The effects from the retirement of bonds, used to finance the 1991 renovation, were noticed this year. A one-time deficit appropriation from the prior year was also eliminated. We received first-time assistance from the Catastrophic Aid Bill, which funds a portion of special education costs. This offsets abnormally high charges for an individual with special needs. The reimbursement occurs the year after the costs are incurred.

The State Property Tax was $170,207.00, exactly the same amount as paid last year. The reason our charge dropped by $0.02 was due to the total valuation of the town increasing, as it usually does. This is a result of new homes and improvements to existing ones.

The Town portion of our bill dropped by $0.22 for several reasons. The most obvious is a smaller budget, which is no small task. We too enjoyed a larger tax base, but that's not what deserves the attention. In 2000, we took $39,000.00 from reserves to reduce taxes. As we read of towns and school districts with serious deficits, we actually enjoy the opposite problem. We asked the state to use a portion of the excess reserves when calculating our tax rate. This returns the funds to the taxpayer in the form of a savings. You might then expect to see the reserves fall by the amount used in the reduction, but not so. Our reserves fell by $10,037.94, meaning that we realized an additional surplus of $28,962.06, which offset most of the draw upon reserve funds. We are also pleased to report that we borrowed no money during the year, but we did receive investment earnings from our savings.

We continue to be the only Donor Town in the region, and active in the Portsmouth Coalition. The suit filed against the State by 27 towns recently found that the method of calculating the State Property tax is flawed, the thus unconstitutional. Demands by the State Department of Revenue Administration have placed a warrant article for a complete revaluation before this year's town meeting. They are also correcting problems associated with how valuations are done, as a result of the ruling. The decision has been appealed to the NH supreme Court while the State Legislature struggles with a solution. Voters rejected a similar article two years ago, and that was before the demands by the State Department of Revenue. The Town had a complete revaluation done in 1990 by the State, the first one ever. It is interesting to note that when the constitutionality of the State's Property Tax calculation method is challenged, how quickly our valuation becomes obsolete.

1999 Stoddard Tax Bill of $13.39

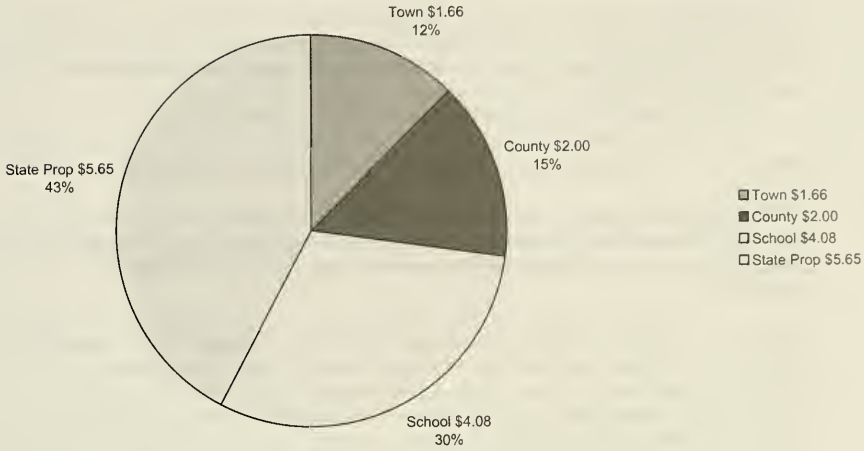

2000 Stoddard Tax Bill of $12.50

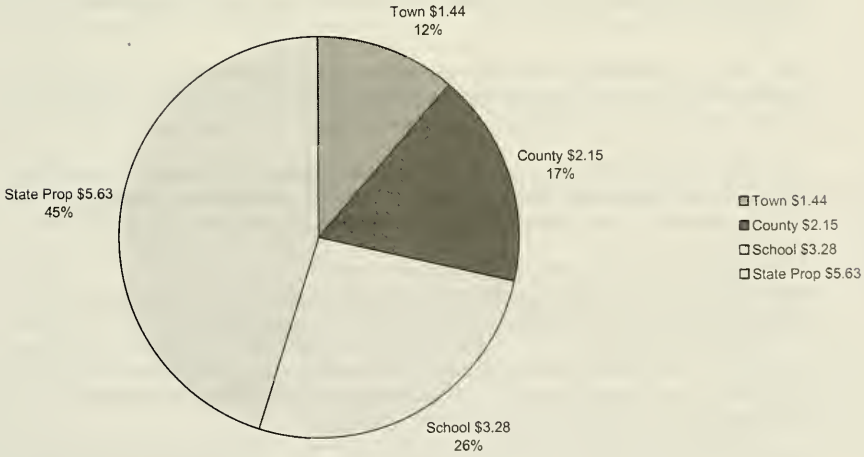

TOWN OF STODDARD, N.H.
TOWN WARRANT

To the inhabitants of the Town of Stoddard in the County of Cheshire in the State of New Hampshire, qualified to vote in Town affairs: You are hereby notified to meet at the Town Hall in said Stoddard on Tuesday, the thirteenth (13th) day of March 2001, next at eleven (11:00AM) of the clock in the forenoon to act upon the following articles:

The Polls will be open from 11:00 AM to 7:00 PM.

ART. 1: To choose by ballot all necessary Town Officers for the ensuing year.

FURTHER, you are hereby notified to meet at the James Faulkner Elementary School Multipurpose Room in said Stoddard on Tuesday, the twentieth (20th) day of March 2001, next at seven (7:00 PM) of the clock in the evening, to act upon the articles 2 through 33.

ART. 2: Shall we adopt the provisions of RSA 31:95-c to restrict 100% of revenues from Recreation Commission activities to expenditures for the purpose of funding Recreation Commission activities. Such revenues and expenditures shall be accounted for in a special revenue fund to be known as the Recreation Special Revenue Fund, separate from the general fund. Any surplus in said fund shall not be deemed part of the general fund accumulated surplus and shall be expended only after a vote by the legislative body to appropriate a specific amount from said fund for a specific purpose related to the purpose of the fund or source of revenue. (Majority Ballot vote required)

ART. 3: To see if the Town will vote to raise and appropriate the sum of $133,322.00 to defray Town charges for the ensuing year. The Selectmen recommend this appropriation.

ART. 4: To see if the Town will vote to raise and appropriate the sum of $3,500.00 as the operating budget for the Stoddard Planning Board for the ensuing year. The Stoddard Planning Board and the Selectmen recommend this appropriation.

ART. 5: To see if the Town will vote to raise and appropriate the sum of $5,000.00 to fund Phase 2 of the Master Plan Update. The Planning Board and the Selectmen recommend this appropriation.

ART. 6: To see if the Town will vote to raise and appropriate the sum of $719.00 for membership with the Southwest Region Planning Commission for the ensuing year. The Stoddard Planning Board and the Selectmen recommend this appropriation.

ART. 7: To see if the Town will vote to raise and appropriate the sum of $1,200.00 as the operating budget of the Stoddard Zoning Board of Adjustment for the ensuing year. The Stoddard Zoning Board of Adjustment and the Selectmen recommend this appropriation.

ART. 8: To see if the Town will vote to raise and appropriate the sum of $500.00 to maintain E-911 records. The Selectmen recommend this appropriation.

ART. 9: To see if the Town will vote to raise and appropriate the sum of $26,200.00 for the operating budget of the Stoddard Police Department. The Police Department and the Selectmen recommend this appropriation.

ART. 10: To see if the Town will vote to raise and appropriate the sum of $7,500.00 for Antrim ambulance service for the ensuing year. The Fire and Rescue Department and the Selectmen recommend this appropriation.

ART. 11: To see if the Town will vote to raise and appropriate the sum of $20,915.00 for the operating budget of the Stoddard Fire & Rescue Department for the ensuing year. The Fire and Rescue Department and the Selectmen recommend this appropriation.

ART. 12: To see if the Town will vote to raise and appropriate the sum of $23,976.00 for the lease payment of the four-wheel drive, front line pumper fire engine. The Fire and Rescue Department and the Selectmen recommend this appropriation.

ART. 13: To see if the Town will vote to raise and appropriate the sum of $10,000.00 for Town Building Maintenance for the Fire Station. The Fire and Rescue Department and the Selectmen recommend this appropriation.

ART. 14: To see if the Town will vote to raise and appropriate the sum of $3,000.00 for the operating budget of the Stoddard Fire Warden. The Fire Warden and the Selectmen recommend this appropriation.

ART. 15: To see if the Town will vote to raise and appropriate the sum of $137,860.00 for winter and summer maintenance, emergencies and planned repair of Town roads and bridges. The Selectmen recommend this appropriation.

ART. 16: To see if the Town will vote to raise and appropriate the sum of $70,800.00 for Recycling and Transfer Station expenses for the ensuing year. The Selectmen recommend this appropriation.

ART. 17: To see if the Town will vote to raise and appropriate the sum of $1.00 per resident, total $654.00, for services provided by Monadnock Family Services to uninsured and underinsured residents of Stoddard. (By Petition) The Selectmen recommend this appropriation.

ART. 18: To see if the Town will vote to raise and appropriate the sum of $800.00 for Home Healthcare, Hospice and Community Services (HCS) to support the continuance of visiting nurse and home health services being provided to the residents of Stoddard. (By Petition) The Selectmen recommend this appropriation.

ART. 19: To see if the Town will vote to raise and appropriate the sum of $850.00 to help support the work of The Community Kitchen Inc. in Keene, NH. (By Petition) The Selectmen recommend this appropriation.

ART. 20: To see if the Town will vote to raise and appropriate the sum of $4,850.00 for the operation and maintenance of the Davis Library. The Library Trustees and the Selectmen recommend this appropriation.

ART. 21: To see if the Town will vote to raise and appropriate the sum of $12,900.00 for the operation of the Recreation Commission. The Recreation Commission and the Selectmen recommend this appropriation.

ART. 22: To see if the Town will vote to raise and appropriate the sum of $325.00 for the operation of the Stoddard Conservation Commission. The Conservation Commission and the Selectmen recommend this appropriation.

ART. 23: To see if the Town will vote to raise and appropriate the sum of $500.00 for the residents of Stoddard to participate in four (4) town household hazardous waste collection days at the City of Keene Recycling Center. Two collection days will be scheduled on Saturdays in the spring/early summer and two will be scheduled at the end of the summer/early fall. Dates and times will be posted. The Conservation Commission and the Selectmen recommend this appropriation.

ART. 24: To see if the Town will vote to raise and appropriate the sum of $1,260.00 for the Lay Monitoring Program. The Conservation Commission and the Selectmen recommend this appropriation.

ART. 25: To see if the Town will vote to raise and appropriate the sum of $1,000.00 to continue Stoddard's participation with the coalition communities in opposition to the State Education Property Tax. The Selectmen recommend this appropriation

ART. 26: To see if the Town will vote to raise and appropriate the sum of $250.00 to maintain the Town's Web Site (www.stoddardnh.org) for the ensuing year. The Selectmen recommend this appropriation.

ART. 27: To see if the Town will authorize the establishment of a capital reserve fund pursuant to RSA Chapter 35 for the future revaluation of the town and to raise and appropriate the sum of $20,000 towards this purpose. The Selectmen recommend this appropriation.

ART. 28: To see if the Town will vote to raise and appropriate the sum of $10,550 to convert the Town's maps into digital format. The Selectmen recommend this appropriation.

ART. 29: To see if the Town will vote to change the purpose of the existing Transfer Station Renovation Capital Reserve Fund to the Town Land, Buildings and Improvements Capital Reserve Fund. (2/3 vote required)

ART. 30: To see if the Town will vote to raise and appropriate the sum of thirty four thousand nine hundred dollars ($34,900.00) to purchase tax map 129, lot 14.2 as depicted on a Minor Subdivision Plan prepared for Stephen G. Staples and approved by the Stoddard Planning Board on 11/14/2000, and to authorize the withdrawal of said amount from the newly established Town Land, Buildings and Improvements Capital Reserve Fund **(for consideration in the event Article 29 passes)**. The Selectmen recommend this appropriation.

ART. 31: To see if the Town will vote to authorize the Board of Selectmen to accept as a gift for the Davis Library 0.38 acres of land designated as Parcel "A" on a Minor Subdivision Plan prepared for Stephen G. Staples and approved by the Stoddard Planning Board on 11/14/2000. Said Parcel "A" is to be merged with the existing Davis Library land (tax map 129, lot 13).

ART. 32: To see if the Town will vote to adopt the provisions of RSA 31:94-a (Optional Fiscal Year). Towns may adopt a single 18 month accounting period running from January 1 of the calendar year following adoption and ending June 30 of the next following year. Thereafter, accounting periods for such towns shall run from July 1 to June 30 of the following year. (Majority vote required)

ART. 33: To transact any other business that may legally come before this meeting.

Given under our hands this 19th day of February in the year of our Lord Two Thousand One.

Board of Selectmen,

Louis E. GrandPre`, Chairman
John D. Halter
Dennis W. Marquis

A True Attested Copy of the Warrant
Stoddard Selectmen

Town of Stoddard, New Hampshire
2001 Budget

TOWN OF STODDARD BUDGET	2000 Budget	2000 Actual	2001 Proposed	% of 2000
General Government				
Executive	6,000	6,000	6,000	100.0%
Election, Registration & Vital Statistics	27,300	26,536	25,610	93.8%
Financial Administration	54,035	54,687	52,322	96.8%
Property Assessment	2,500	3,135	3,000	120.0%
Legal Fees	5,000	3,057	5,000	100.0%
FICA @ 7.65%	6,500	6,457	6,600	101.5%
Town Buildings	13,000	12,926	15,000	115.4%
Cemeteries	1,500	2,295	1,500	100.0%
Insurance	12,000	12,167	12,000	100.0%
Advertising	750	315	500	66.7%
Street Lighting	2,900	2,736	2,800	96.6%
Health Officer (Port-a-Potties)	1,365	1,340	1,340	98.2%
Pest/Animal Control	500	494	500	100.0%
Welfare	1,000	650	1,000	100.0%
Patriotic Purposes	150	63	150	100.0%
Budgeted Town Charges	134,500	132,858	133,322	99.1%
Planning and ZBA				
Planning Board	3,250	2,286	3,500	107.7%
Master Plan Phase 2	5,000	4448	5,000	100.0%
SW Region Planning Commission	715	715	719	100.6%
Zoning Board of Adjustment	1,200	837	1,200	100.0%
Public Safety				
Enhanced 911	500	360	500	100.0%
Police & Civil Defense	22,000	23,471	26,200	119.1%
Ambulance - Antrim	7,500	7,500	7,500	100.0%
Fire & Rescue	18,215	18,091	20,915	114.8%
4WD Pumper Truck	23,976	23,976	23,976	100.0%
Boat House Building Materials	2,000	1845	0	
Town Bldg Maint. Of Fire Station	0	0	10,000	
Fire Warden	3,000	2,993	3,000	100.0%
Forest Fire Equipment Grant	12,506	12045	0	
Highways & Streets				
Town Roads: Maintenance & Repair	126,550	124,787	137,860	108.9%
King Street Reconstruction to Class V	20,000	20,000	0	
Sanitation				
Solid Waste Disposal	66,400	65,118	70,800	106.6%
Health & Welfare				
Monadnock Family & Mental Health	630	630	654	103.8%
Home Health Care & Comm. Service	800	800	800	100.0%
Community Kitchen	1,270	1,270	850	66.9%
Culture & Recreation				
Library	4,225	3,861	4,850	114.8%
Recreation Commission	10,000	9,700	12,900	129.0%
Conservation				
Conservation Commission	345	125	325	94.2%
Household Hazardous Waste Days	500	425	500	100.0%
Lay Monitoring	1,260	1010	1,260	100.0%
Special Warrant Articles - Misc.				
Portsmouth Coalition	1,000	1000	1,000	100%
Stoddard Web Site	750	609	250	33.3%
Revaluation CRF	0	0	20,000	
Digitize Maps	0	0	10,550	
Land Purchase (from CRF)	0	0	34,900	
TOTALS	**$ 468,092**	**$ 460,760**	**$ 533,331**	**113.9%**

ESTIMATED REVENUES

SOURCE OF REVENUE	ESTIMATED REVENUES PRIOR YEAR	ACTUAL REVENUES PRIOR YEAR	ESTIMATED REVENUES 2001
TAXES			
Timber Taxes	5,000	11,299.38	8,000
Other Taxes (Betterment Tax)	0	17,367.41	0
Int. & Pen. On Delinquent Taxes	13,000	14,350.26	13,000
Excavation Tax	0	18.00	0
Excavation Activity Tax	0	375.00	375
LICENSES, PERMITS & FEES			
Business Licenses & Permits	1,600	0.00	0
Motor Vehicle Permit Fees	120,000	123,680.50	120,000
Building Permits	1,500	1,450.00	1,500
Other Licenses, Permits & Fees	5,000	7,176.80	7,000
FROM STATE			
Shared Revenues	5,000	4,781.00	5,000
Meals & Rooms Tax	12,000	14,934.27	15,000
Highway Block Grant	24,080	24,079.75	25,840
State & Fed. Forest Land Reimburse	81	81.00	81
Forestry Grants	23,808	33,808.00	0
CHARGES FOR SERVICES			
Income from Departments	5,000	5,609.87	5,000
MISCELLANEOUS REVENUES			
Sale of Municipal Property	0	3,500.00	0
Interest on Investments	15,000	29,504.06	25,000
INTERFUND OPERATING TRANSFERS IN			
From Capital Reserve Funds	70,611	70,611.50	34,900
OTHER FINANCING SOURCES			
Fund Balance ("Surplus")			
To Reduce Taxes	0	39,000.00	25,000
TOTAL ESTIMATED REVENUES & CREDITS	301,680	401,626.80	260,696

BUDGET SUMMARY

TOTAL APPROPRIATIONS RECOMMENDED	**533,331**
LESS: ESTIMATED REVENUE & CREDITS	**(260,696)**
ESTIMATED AMOUNT OF TAXES TO BE RAISED	**$272,635**

BUDGETED TOWN CHARGES

	APPROP 2000	EXPENDED 2000	BUDGETED 2001
EXECUTIVE	6,000	6,000	6,000
ELEC., REGIS., & VITAL STATS	27,300	26,536	25,610
FINANCIAL ADMINISTRATION	54,035	54,687	52,322
PROPERTY ASSESSMENT	2,500	3,135	3,000
LEGAL FEES	5,000	3,057	5,000
FICA @ 7.65%	6,500	6,457	6,600
TOWN BUILDINGS	13,000	12,926	15,000
CEMETERIES	1,500	2,295	1,500
INSURANCE	12,000	12,167	12,000
ADVERTISING	750	315	500
STREET LIGHTING	2,900	2,736	2,800
HEALTH OFFICER (Port-a-Potties)	1,365	1,340	1,340
PEST/ANIMAL CONTROL	500	494	500
WELFARE	1,000	650	1,000
PATRIOTIC PURPOSES	150	63	150
TOTAL BUDGETED TOWN CHARGES			**$133,322**

SCHEDULE OF TOWN PROPERTY
As of December 31, 2000

Description:		
TM#128-10 - Town Hall, Land & Building	$160,650	
Furniture & Equipment	20,000	
TM#129-13 - Library, Land & Building	41,050	
Furniture, Books & Equipment	6,000	
TM#130-06 - Police Station, Land & Building	28,350	
Equipment	11,000	
TM#126-23 - Fire Department, Land & Building	162,350	
Equipment	224,500	
TM#126-22 - Fire Department Meadow	5,800	
TM#127-05 - Town Barn/Transfer Station	29,500	
Equipment	17,000	
TM#128-04 - Historical Society, Land & Building	34,750	
Equipment	10,000	
TM#129-07 & 08 - Fire Pond & Meadow	6,550	
TM#129-09 - 1834 Lot	2,800	
TM#129-04 - Gazebo	11,450	
TM#126-15 - Old Fire Station, Land & Building	30,550	
TM#105-09 - Marina Boat Landing on Highland Lake	61,650	
TM#135-26 - Rte 123 Boat Landing on Island Pond	91,600	
TM#127-53 - Rte 123 Boat Landing on Highland Lake	29,700	
TM#415-22 - Center Pond Boat Landing	41,750	
TM#410-05 - Faulkner Elementary School, Land & Bldg	688,400	
Furniture & Equipment	50,000	**$1,444,400**
Land & Buildings Acquired through Tax Collectors Deeds:		
TM#110-29 thru 32, South Hidden Lake Road	33,950	
TM#115-02, W/S Beaver Lake Dr.	10,450	
TM#115-41, Beaver Brook Dr.	6,000	
TM#115-68, W/S Tigola Trail	11,900	
TM#115-69, W/S Tigola Trail	12,100	
TM#115-70, W/S Tigola Trail	11,000	
TM#115-71, W/S Tigola Trail	11,700	
TM#115-80, E/S Beaver Lake Dr.	9,400	
TM#115-83, E/S Beaver Lake Dr.	12,400	
TM#116-37, E/S Red Coat Lane	15,600	
TM#118-53, Kennedy Brook Road	26,800	
TM#119-43, SW/S Highland Lake	31,550	
TM#131-25.1, S/S Island Pond	15,300	
TM#134-08 & 09, Route 123 North	30,100	
TM#134-10 & 11, Route 123 North	38,250	
TM#134-12, Route 123 North	10,900	
TM#408-29, Off Route 123	1,400	
TM#414-23, W/S Old Forest Road	1,700	**$ 161,300**
Total Properties owned by the Town		**$1,605,700**

TAX RATE - $12.50 PER $1,000 VALUATION

Municipal: $1.44 County: $2.15 School: $3.28 State Education Tax: $5.63

SUMMARY INVENTORY OF VALUATION MS - 1

Land		
Current Use	$ 1,412,045	
Conservation Restriction Assessment	189,968	
Residential	71,580,442	
Commercial	682,125	
Total Taxable Land		**$ 73,864,580**
Buildings		
Residential	46,951,565	
Manufactured Housing	421,250	
Commercial	216,175	
Total Taxable Buildings		**$ 47,588,990**
Public Utilities		**1,042,958**
Valuation Before Exemptions Allowed		**$ 122,496,528**
Total Exemptions Allowed		**- 312,800**
Net Valuation on which Tax is Computed		**$ 121,140,770**

TOWN OF STODDARD
FINANCIAL REPORT
YEAR END DECEMBER 31, 2000

ASSETS

Funds in Custody of Treasurer		
Fleet Bank	48,500.46	
Granite Bank "NOW"	2,501.06	
Granite Bank "REPO"	575,582.84	
Town Clerk Petty Cash	100.00	
Selectmen Petty Cash	30.00	
Total General Funds on Hand		**$626,714.36**
Uncollected Taxes		
Property Taxes	57,274.70	
Betterment Taxes	2,469.30	
Unredeemed Liens	27,593.28	
Yield Taxes	2,061.42	
Total Uncollected		**$ 89,398.70**
TOTAL ASSETS		**$716,113.06**

LIABILITIES & FUND BALANCE

Contracts Payable		
David Vaillancourt – Winter Maint.	23,600.00	
R/D Construction – Winter Maint.	3,000.00	
Due to School District	392,664.00	
Art.# 28 Recreation Non-lapsing	300.00	
State of NH (Excess Education Tax)	170,207.00	
Total Liabilities		**$589.771.00**
Fund Balance		
Fund Balance - Jan 1, 2000	136,380.00	
Retained Earning (reduction)	(10,037.94)[1]	
Fund Balance - December 31, 2000		**$126,342.06**
TOTAL LIABILITIES & FUND BALANCE		**$716,113.06**

[1] The Selectmen authorized $39,000 of the previous surplus to be used to reduce taxes when our 2000 tax rate was set. The retained earnings reduction of (10,037.94) is the result of the $39,000 draw, offset by a 28,962.06 gain in new surplus funds.

SELECTMEN'S STATEMENT OF RECEIPTS - 2000

GRANTS		
FOREST FIRE GRANT	10,000.00	
FORESTRY GRANT	23,808.00	
HIGHWAY	24,079.75	
REVENUE SHARING	4,781.00	
ROOMS & MEALS	14,934.27	
Total GRANTS		**77,603.02**
BOAT FEES		**2,721.87**
INTEREST		**29,504.06**
SELECTMEN INCOME		
BAD CHECK FEES	50.00	
BUILDING PERMITS	1,450.00	
CABLE TV	1,705.64	
COPIER	488.75	
CU FEES	36.99	
INSURANCE	559.78	
MISCELLANEOUS	340.00	
PISTOL PERMITS	130.00	
PLANNING BOARD FEES	396.75	
POLICE REPORTS	185.00	
PROPERTY SALE	3,500.00	
RABIES CLINIC	117.83	
REIMBURSED EXPENSE	855.13	
TOWN HALL RENT	400.00	
TOWN REPORTS	5.00	
TRUST FUND RECEIPTS	70,611.50	
ZONING BOARD FEES	339.00	
Total SELECTMEN INCOME		**81,171.37**
TAX COLLECTOR		
BETTERMENT TAX		
B'MENT INTEREST	11.95	
B'MENT OVERPAID	586.05	
B'MENT TAX	17,367.41	
EXCAVATION TAX	18.00	
OVERPAYS	4,094.77	
PROPERTY TAXES		
COST	2,856.50	
INTEREST	5,480.18	
TAX	1,552,887.92	
TAX LIENS REDEEMED		
INTEREST	5,978.20	
LIENS	37,260.76	
YIELD TAX		
INTEREST	23.43	
TAX	11,299.38	
TOTAL TAX COLLECTOR		**1,637,864.55**
TOWN CLERK		
COPIER/MISC.	4.00	
DOGS		
DOG FINES	181.00	
DOG LICENSES	1,547.00	
DOG LICS PENALTY	26.00	

SELECTMEN'S STATEMENT OF RECEIPTS - 2000

FEES		
FEES - OTHER	157.43	
FILING FEES	14.00	
MUNICIPAL AGENCY	3,111.50	
UCC'S	345.00	
VITAL STATS	474.00	
WETLANDS	45.00	
MOTOR VEHICLE	123,680.50	
Total TOWN CLERK		**129,585.43**
TOTAL INCOME		**1,958,450.30**
FUNDS TRANSFERS		
IN-BANK TRANSFERS FROM REPO		625,000.00
TRANSFERS IN FROM FLEET BANK		755,000.00
CASH TRANSFERS TO FLEET BANK		74.50
TOTAL RECEIPTS FROM ALL SOURCES		**3,338,524.80**

SELECTMEN'S STATEMENT OF PAYMENTS - 2000

ADVERTISING			315.45
AMBULANCE			7,500.00
BUILDINGS			
FIRE STATION			
ELECTRIC	1,958.78		
HEAT	1,986.41		
MISC.	250.95		
Total FIRE STATION		4,196.14	
OLD FIRE STATION			
ELECTRIC	556.64		
MISC.	130.00		
Total OLD FIRE STATION		686.64	
POLICE STATION			
ELECTRIC	1,102.96		
Total POLICE STATION		1,102.96	
TRANSFER STATION			
ELECTRIC	859.63		
MISC.	50.00		
PORT-A-POTTY	850.00		
Total TRANSFER STATION		1,759.63	
TOWN HALL			
ELECTRIC	797.06		
HEAT	2,500.61		
MAINTENANCE	516.60		
MAINTENANCE/PAYROLL	690.00		
SUPPLIES/MAINT	676.10		
Total TOWN HALL		5,180.37	
TOTAL BUILDINGS			12,925.74
CEMETERIES			
CEMETARY PAYROLL	1,605.50		
EQUIP. USE	689.63		
TOTAL CEMETERIES			2,295.13
CONSERVATION COMMISSION			
HAZARDOUS WASTE DAYS	425.00		
LAY MONITORING	1,010.00		
MISCELLANEOUS	125.00		
TOTAL CONSERVATION COMMISSION			1,560.00
E-911			360.00
ELECTION & REGISTRATIONS			
ADVERTISING	145.80		
BALLOT CLERKS	1,395.00		
BALLOT COUNTERS	250.00		
CONVENTION	236.00		
DEPUTY MODERATOR	25.00		
DOG LICENSES	109.08		
ELEC/POSTAGE	203.40		
FEES	6,465.00		
MILEAGE	674.10		
MODERATOR	860.00		
MTG/WRKSHOP/RECERTS	173.00		
SUPERVISORS	1,487.75		
SUPPLIES	1,127.29		
TELEPHONE	135.98		
TOWN CLERK DEPUTY/PAYR	3,409.76		

TOWN CLERK PAYROLL	9,000.00		
VITAL STATISTICS	276.00		
ELECTION & REG. - OTHER	562.58		
TOTAL ELECTION AND REGISTRATIONS			**26,535.74**
EXECUTIVE			
SELECTMEN/PAYROLL	6,000.00		
TOTAL EXECUTIVE			**6,000.00**
FINANCIAL ADMINISTRATION			
AUDITORS	1,932.39		
CONVENTION	1,163.40		
DUES	691.24		
FA/PAYROLL	12,348.16		
FEES/LIENS	3,074.00		
FIN ADM/POSTAGE	2,624.41		
MILEAGE	786.30		
MISCELLANEOUS	100.00		
REGISTRY	404.11		
SUPPLIES/EQUIP.	3,930.06		
TAX COLL. DEPUTY PAYR.	3,337.51		
TAX COLL/PAYROLL	13,825.00		
TAX MAPS	2,285.00		
TELEPHONE	1,292.02		
TOWN REPORTS	3,132.98		
TREASURER/PAYROLL	3,600.00		
WORKSHOPS/CERTS.	214.00		
TOTAL FINANCIAL ADMIN.			**54,740.58**
FIRE & RESCUE			
ART# 15 BLDG MATERIALS	1,845.42		
CONTINGENCY	1,017.78		
DUES & SUBSCRIPTIONS	273.96		
EQUIP. REPAIRS	2,458.32		
EXTINGUISHERS	198.50		
FUEL	750.36		
MEDICAL SUPPLIES	1,723.54		
MISCELLANEOUS	517.20		
NEW EQUIPMENT	1,990.26		
PROTECTIVE EQUIP.	4,721.67		
ART# 13 PUMPER (lease)	23,975.95		
SALARY	365.00		
TELEPHONE	622.27		
TRAINING	3,647.24		
TOTAL FIRE & RESCUE			**43,912.10**
FIRE WARDEN			
BRUSH TRUCK	1,179.00		
SUPPLIES	1,813.89		
TOTAL FIRE WARDEN			**2,992.89**
FOREST FIRE EQUIP. GRANT			**12,044.81**
HEALTH & WELFARE			
ANIMAL CONTROL			
ANIMAL CONTROL/PAYR.	267.88		
MILEAGE	132.13		
MISCELLANEOUS	70.00		
POSTAGE/ANIMAL CONT.	23.76		
Total ANIMAL CONTROL		493.77	

HEALTH AGENCIES			
COMMUNITY KITCHEN	1,270.00		
HOME HEALTH	800.00		
MONADNOCK FAM. SERV.	630.00		
Total HEALTH AGENCIES		2,700.00	
PORT-A-POTTIES		1,340.00	
WELFARE		650.00	
TOTAL HEALTH & WELFARE			5,183.77
INSURANCE			12,167.43
LEGAL			4,057.08
LIBRARY			
BOOKS	977.03		
ELECTRIC	134.37		
HEAT	726.10		
LIBRARY ASSISTANT	390.00		
LIBRARIAN PAYROLL	907.50		
MAINT/REPAIRS	300.00		
TELEPHONE	425.59		
TOTAL LIBRARY			3,860.59
PATRIOTIC PURPOSES			63.48
PLANNING BOARD			
ART# 25 MASTER PL. PHASE 1	4,448.28		
ADVERTISING	45.25		
LEGAL	395.50		
MILEAGE	83.65		
MISCELLANEOUS	733.01		
PB/PAYROLL	796.25		
PUBLICATIONS (Handbooks)	155.00		
TRAINING	77.00		
TOTAL PLANNING BOARD			6,733.94
SOUTHWEST REGIONAL PLANNING			715.00
ZONING BOARD			
ADVERTIXING	52.46		
MILEAGE	63.00		
MISCELLANEOUS	326.26		
TRAINING	77.00		
ZBA/PAYROLL	318.25		
TOTAL ZONING BOARD			836.97
POLICE			
CRUISER	979.85		
EXTRA DETAILS	0.00		
FUEL	675.01		
MILEAGE	2,110.15		
MISCELLANEAOUS	1,429.00		
POLICE DEPUTY/PAYROLL	7,790.00		
POLICE/PAROLL	5,830.00		
SUPPLIES & EQUIP.	2,671.12		
TELEPHONE	1,986.31		
TOTAL POLICE			23,471.44
PROPERTY ASSESS			3,135.00
RECREATION COMMISSION			9,700.00

ROADS			
BAILEY BROOK RD	1,983.39		
BARRETT POND RD	804.55		
BOWLDER RD	6,161.35		
CULVERTS/CATCHBASINS	961.11		
KING ST	1,544.95		
ART# 19 KINGS HWY	20,000.00		
NORTH SHORE RD	3,002.89		
OLD ANTRIM RD	225.00		
OLD FOREST RD	393.12		
SAND-SALT	1,241.09		
SCHOOL ST	25.00		
SHEDD HILL RD	54,050.83		
SIGNS	178.26		
SUMMER	13,360.00		
TOWN BLDGS/PROPERTY	100.00		
VALLEY RD	6,155.00		
WINTER	34,600.00		
TOTAL ROADS			**144,786.54**
TRANSFER STATION			
DISPOSAL	61,253.95		
TELEPHONE	363.98		
TOWN OF WASHINGTON	3,500.00		
TOTAL TRANSFER STATION			**65,117.93**
STODDARD WEB SITE			**609.45**
STREET LIGHTS			**2,735.92**
SHEDD HILL BRIDGE (FROM TRUST FUND)			**70,611.50**
UNEMPL/WKS COMP & FICA			**6,457.13**
REBATES & OVERPAYS			
INTEREST	41.57		
RBT OR OVERPAY	6,014.91		
TOTAL REBATES & OVERPAYS			**6,056.48**
LIENS & COSTS			**40,605.18**
OTHER GOVERNMENTS			
CHESHIRE COUNTY		261,682.00	
EXCESS STATE EDUCATION TAX		170,207.00	
GRANITE LAKE VILLAGE DISTRICT		3,103.00	
STODDARD SCHOOL			
1999-2000		592.996.00	
2000-2001		510,000.00	
TOTAL OTHER GOVERNMENTS			**1,537,988.00**
TOTAL EXPENSE			**2,116,075.26**
FUND TRANSFERS			**1,280,074.50**
TOTAL SELECTMEN'S ORDERS PAID			**3,496,149.76**

TOWN CLERK TO TREASURER		Totals	
Motor Vehicle Permits		$ 123,302.50	
Motor Vehicle Titles		418.00	
Dog Receipts			
License Fees	1,547.00		
Penalties	93.00		
Fines	150.00		
Rabies Clinic	117.83		
Total Dog Receipts		1,907.83	
Fees			
Filing Fees	14.00		
Municipal Agent	3,111.50		
UCC	345.00		
Vital Statistics	474.00		
DES Application	30.00		
Wetlands Fee	15.00		
Total Fees		3,989.50	
Miscellaneous/Other		85.43	
Total Receipts from Town Clerk			$ 129,703.26
TAX COLLECTOR TO TREASURER			
1999			
Property Taxes	93,008.62		
Property Tax Interest	3,743.68		
Yield Tax	2,263.80		
Yield Tax Interest	10.58		
Property Tax Overpayments	29.90		
Costs	2,856.50		
Total 1999 Receipts		$ 101,913.08	
2000			
Property Taxes	1,459,869.30		
Property Tax Interest	1,736.50		
Yield Tax	9,035.58		
Yield Tax Interest	12.85		
Betterment Tax	17,367.41		
Betterment Interest	11.95		
Betterment Overpaid	586.05		
Excavation Tax	18.00		
Property Tax Overpayments	4,064.87		
Total 2000 Receipts		$1,492,702.51	
Tax Liens Redeemed			

	Lien Amount	Interest	Total
1997 Levy	$ 6,061.92	2,638.62	$ 8,700.54
1998 Levy	$ 9,357.66	1,860.70	$ 11,218.36
1999 Levy	$ 21,796.45	1,523.61	$ 23,320.06

Total Tax Liens, Interest & Costs		$ 43,228.96	
Total Receipts from Tax Collector			$1,637,844.55
DEPUTY TAX COLLECTOR TO TREASURER			
2000 Boat Fees Collected	2,721.87		
Total Receipts from Deputy Collector			$ 2,721.87
DEPARTMENT RECEIPTS			
Selectmen's Office			
Bad Check Fees	50.00		
Building Permits	1,450.00		
Current Use Fees	36.99		
Cash Fund Copier Receipts	75.00		
Department copier fees	114.50		
Total Receipts Copiers	189.50		
Sale	3,500.00		
Town Hall Rental	400.00		
Miscellaneous	796.86		
Total Selectmen's Office			$ 6,423.35
Trustees of Trust Funds			
Shedd Hill Bridge CRF			$ 70,611.50

Planning & Zoning Boards

Planning Board				
Ordinances	14.00			
S-D Fees	232.94			
S-D Regulations	4.00			
Site Plan Regs	2.00			
Other	147.81			
Total Planning Board		**$ 400.75**		
Zoning Board				
Appeals	66.00			
Variance Fees	243.00			
Other	30.00			
Total Zoning Board		**$ 339.00**		
Total Planning & Zoning			**$ 739.75**	
Police Department				
Investigative Reports		185.00		
Pistol Permits		130.00		
Total Police Department			**$ 315.00**	
Receipts from Other Sources				
Franchise Fee		1,705.64		
Staled Check		456.95		
Reimbursed Expense		855.13		
State Income				
Forest Lands	81.00			
Highway Block	24,079.75			
Revenue Sharing	4,781.00			
Rooms & Meals	14,934.27			
Forestry Grant	23,808.00			
Storm Recovery Grant	10,000.00			
Total Income from State		77,684.02		
Fleet Bank Interest		1,329.91		
Granite Bank NOW Interest		12.54		
Granite Bank Repo Interest		28,161.61		
Total Receipts from Other Sources			**$ 110,205.80**	
Total Receipts from All Sources				**$1,958,565.08**

TAX COLLECTOR'S REPORT MS-61

Page 1

FOR THE MUNICIPALITY OF Stoddard YEAR ENDING 2000

DEBITS		Levy for Year of this Report	PRIOR LEVIES 1999 (Please specify years)		
UNCOLLECTED TAXES-BEG. OF YEAR* :					
Property Taxes			90,547.62		
Resident Taxes			.00		
Land Use Change			.00		
Yield Taxes			2,263.80		
Excavation Tax @ $.02/yd			.00		
Excavation Activity Tax			.00		
Utility Charges			.00		
			.00		
TAXES COMMITTED					
Property Taxes	#3110	1,564,757.37	2,461.00		
~~Resident Taxes~~ Betterment	#3180	20,001.33	.00		
Land Use Change	#3120	.00	.00		
Yield Taxes	#3185	11,468.61	.00		
Excavation Tax	#3187	18.00	.00		
Excav. Activity Tax	#3188	.00	.00		
Utility Charges	#3189	.00	.00		
		.00	.00		
OVERPAYMENT:					
Property Taxes	#3110	4,064.87	.00		
~~Resident Taxes~~ Betterment	#3180	586.05	.00		
Land Use Change	#3120	.00	.00		
Yield Taxes	#3185	.00	.00		
Excavation Tax	#3187	.00	.00		
Excav. Activity Tax	#3188	.00	.00		
		.00	.00		
Interest - Late Tax	#3190	1,761.30	3,754.26		
~~Resident Tax Penalty~~ Costs	#3190	.00	2,856.50		
TOTAL DEBITS		$1,602,657.53	$101,883.18	$	$

* This amount should be the same as the last year's ending balance. If not, please explain.

TAX COLLECTOR'S REPORT

MS-61

FOR THE MUNICIPALITY OF Stoddard YEAR ENDING 2000

CREDITS	Levy for This Year	PRIOR LEVIES 1999 (Please specify years)		
REMITTED TO TREASURER:				
Property Taxes	1,459,869.30	56,175.26		
~~Resident Taxes~~ Betterment Taxes	17,367.41	.00		
Land Use Change	.00	.00		
Yield Taxes	9,035.58	2,263.80		
Interest	1,761.30	1,866.94		
Penalties Costs	.00	972.00		
Excavation Tax @ $.02/yd.	18.00	.00		
Excavation Activity Tax	.00	.00		
Utility Charges	.00	.00		
Conversion to Lien (should equal line 2, pg.3)	.00	40,605.18		
Overpaid	4,650.92	.00		
DISCOUNTS ALLOWED:	.00	.00		
ABATEMENTS MADE:				
Property Taxes	46,675.37	.00		
~~Resident Taxes~~ Betterment Taxes	164.62	.00		
Land Use Change	.00	.00		
Yield Taxes	371.61	.00		
Excavation Tax @ $.02/yd.	.00	.00		
Excavation Activity Tax	.00	.00		
Utility Charges	.00	.00		
	.00	.00		
CURRENT LEVY DEEDED	938.00	.00		
UNCOLLECTED TAXES - END OF YEAR #1080				
Property Taxes	57,274.70	.00		
~~Resident Taxes~~ Betterment Taxes	2,469.30	.00		
Land Use Change	.00	.00		
Yield Taxes	2,061.42	.00		
Excavation and Excavation Activity Taxes	.00	.00		
Utility Charges	.00	.00		
	.00	.00		
TOTAL CREDITS	$1,602,657.53	$101,883.18	$	$

TAX COLLECTOR'S REPORT MS-61

MS-61

FOR THE MUNICIPALITY OF Stoddard YEAR ENDING 2000

DEBITS	Last Year's Levy	PRIOR LEVIES (Please specify years)		
Unredeemed Liens Balance at Beg. of Fiscal Yr.	.00	18,870.74	7,360.72	3,185.53
Liens Executed During Fiscal Yr.	40,605.18	.00	.00	.00
Interest & Costs Collected (After Lien Execution)	1,523.61	1,860.70	2,638.62	.00
	.00	.00	.00	.00
	.00	.00	.00	.00
	.00	.00	.00	.00
TOTAL DEBITS	$ 42,128.79	$ 20,731.44	$ 9,999.34	$ 3,185.53

CREDITS

REMITTED TO TREASURER:	Last Year's Levy	PRIOR LEVIES (Please specify years)		
Redemptions	21,796.45	9,357.66	6,061.92	.00
Interest & Costs Collected (After Lien Execution) #3190	1,523.61	1,860.70	2,638.62	.00
	.00	.00	.00	.00
	.00	.00	.00	.00
	.00	.00	.00	.00
Abatements of Unredeemed Taxes	.00	39.77	.00	.00
Liens Deeded To Municipality	2,196.46	1,803.73	1,172.90	.00
Unredeemed Liens Bal. End of Yr. #1110	16,612.27	7,669.58	125.90	3,185.53
TOTAL CREDITS	$ 42,128.79	$ 20,731.44	$ 9,999.34	$ 3,185.53

Does your municipality commit taxes on a semi-annual basis (RSA 76:15-a) ? Yes

TAX COLLECTOR'S SIGNATURE Charlotte H. Pratt DATE: 1/10/01

3

REPORT OF TAX COLLECTOR

Stoddard Tax Payers:

I have been your Tax Collector for twenty years. I have found this job to be an enjoyable, interesting and sometimes quite a challenging experience.

I wish to thank the town for allowing me to go to certification school for the past three years, for one week each July. The first two at the University of New Hampshire and the third year in Concord. I learned a lot at these classes, which helped me tremendously. I am now a Certified Tax Collector!

A privilege that my position has made possible is that I am a County Coordinator for Cheshire County Tax Collectors' Association, which I enjoy. This has brought me a way to help other Tax Collectors and I have received a lot of help from them.

I am also on the State Tax Collectors' By-Laws Committee. I feel that I receive much more than I give to these committees, especially from the interaction with other Tax Collectors.

It meant a lot to me to be acknowledged last year in the Town Report and that it was dedicated to Joan and I.

Thank you for your support,

Charlotte H. Pratt
Certified Tax Collector

REPORT OF THE TOWN CLERK

2000

AUTO PERMITS	(1,434)	$123,262.00
MOTOR VECHICLE TITLES		$ 418.00
DOG LICENSES	(223)	$ 1,511.00
DOG PENALTIES & FINES		$ 243.00
FILING FEES		$ 14.00
VITAL STATISTICS		$ 474.00
UCC FILINGS		$ 345.00
DES FILINGS		$ 45.00
MUNICIPAL AGENT FEES		$ 3,111.50
MISC.: COPIES, CHECK LISTS ZONING, ETC.		$ 66.43
RETURNED CHECK FEES		$ 95.00
TOWN OF NELSON DOG RABIES CLINIC		$ 117.33
TOTAL AMT. PD. TO TREASURER		$129,702.26

RESPECTFULLY SUBMITTED

Joan A. Read

JOAN A. READ/ TOWN CLERK

STATE OF NEW HAMPSHIRE
Bureau of Vital Records and Health Statistics
RESIDENT BIRTH REPORT -STODDARD

SFN	Child's Name	Date of Birth	Place of Birth	Father's Name	Mother's Name
2000013381	Pollock, Jared Peter	12/17/2000	Keene, NH	Pollock, William	Pollock, Katherine
2000003038	Rokes, Bailey Michael	03/28/2000	Keene, NH	Rokes, Stephen	Rokes, Diana
2000006741	Abert, Hamilton Thomas	05/25/2000	Keene, NH	Abert, Thomas	Abert, Susan
2000008367	Mecheski, Matthew Ryan	08/08/2000	Keene, NH	Mecheski, timothy	Mecheski, Katherine
	Demasi, Andre Augustine Jette	11/06/2000	Keene, NH	Demasi, Anrew	Demasi, Gail
	Swingle, Joseph Charles	12/03/2000	Keene, NH	Swingle, Paul	Swingle, Bryan
	Crisman, Charles Edward	12/14/2000	Keene, NH	Crisman, Edward	Crisman, Janene

RESIDENT MARRIAGE REPORT -STODDARD-

SFN	Groom's Name	Groom's Residence	Bride's Name	Bride's Residence	Town of Issuance	Place of Marriage	Date of Marriage
2000002483	Young, Kenneth F.	Stoddard, NH	Newton, Jonalyn	Stoddard, NH	Stoddard	Walpole	05/05/2000
2000002482	Stone, Michael S.	Stoddard, NH	Emery, Mary A.	Stoddard, NH	Stoddard	Marlow	05/20/2000
2000004971	Osenga, William	Stoddard, NH	Morgan, Jane A.	Stoddard, NH	Stoddard	Harrisville	07/23/2000
2000005775	Pelletier, Gerald M.	Stoddard, NH	Cleland, Barbatra J.	Stoddard, NH	Stoddard	Stoddard	07/29/2000
2000005846	Weaver, David M.	Stoddard, NH	Perras, Debby L.	Stoddard, NH	Stoddard	Stoddard	08/12/2000

RESIDENT MARRIAGE REPORT -STODDARD

Groom's Name	Groom's Residence	Bride's Name	Bride's Residence	Town of Issuance	Place of Marriage	Date of Marriage
Fenton, Phillip A.	Danbury, Ct.	Fenton, Toni M.	Danbury, Ct.	Stoddard	Stoddard	08/19/2000
Sarcione, Shannon	Stoddard, NH	Forcier, Taryn Lee	Stoddard, NH	Stoddard	Stoddard	07/29/2000

RESIDENT DEATH REPORT -STODDARD-

SFN	Decedent's Name	Date of Death	Place of Death	Father's Name	Mother's Maiden Name
2000002999	Smith, Kathleen A.	04/20/2000	Keene, NH	Emery, Jerry	Farwell, Katherine
2000003786	Patnode, Dorothy A.	05/20/2000	Stoddard, NH	Bressett, Victor	Dellegan, Anna
2000005064	Woods, Doris M.	07/13/2000	Stoddard, NH	Jennings, Fred	Holmes, Flora
2000005311	Kernozicky, Helen E.	07/24/2000	Keene, NH	Koskela, Otto	Quiste, Maria
2000007246	Eastman, Ralph V.	10/09/2000	Keene, NH	Prestia, Bartolemo	Caruth, Lillian
200008742	Lawrence, Larry C.	12/01/2000	Keene, NH	Lawrence, Clifford	Wagster, Bernice
2000008834	Hill, Bucy B.	12/05/2000	Stoddard, NH	Brown, Fred	Fisher, Alice

LAST NAME	FIRST NAME	DOGS F/SF/M/NM	FEE	PENALTY
Adams	John	SFemale	$ 2.00	
Adams	John	Female	$ 2.00	
Bernier	Carmen	Fem Pup	$ 6.50	
Bezio	Phil	Female	$ 9.00	
Bezio	Phil	Female	$ 9.00	
Bissell	Lauris	Female/Puppy		
Blake	Carl	Nmale	$ 6.50	
Brooks	Heidi	SFemale	$ 6.50	
Brown	Richard	NMale	$ 9.00	
Bryer	Aaron	Male	$ 9.00	
Bunker	Bethany	Male	$ 9.00	
Bunker	Rose Anne	NMale	$ 6.50	
Bunker	Bethany	Female	$ 9.00	
Bunker	Gene	SFemale	$ 6.50	
Bush	Angela	SFemale	$ 6.50	
Bush	Angela	NMale	$ 6.50	
Cahill	Donna	NMale	$ 6.50	
Cahill	George	NMale	$ 2.00	
Campbell	Donald	Nmale	$ 6.50	$ 1.00
Campbell	Pat	Nmale	$ 2.00	
Capelle	Carole	NMale	$ 6.50	
Carlisle	Alan	SFemale	$ 6.50	$ 1.00
Carlisle	Carole	SFemale	$ 6.50	
Carroll	Dianne	SFemale	$ 6.50	
Carroll	Rosalia	Female		
Castor	Joseph	SFemale	$ 6.50	$ 28.00
Cece	Elizabeth	Male	$ 9.00	
Cece	Elizabeth	SFemale	$ 6.50	
Chamberlain	Christopher	Female	$ 9.00	$ 27.00
Chamberlain	Marilyn	Female	$ 9.00	
Chamberlain	Marilyn	SFemale	$ 6.50	
Champney	Amy	SFemale	$ 6.50	
Champney	Jim	Female/Puppy	$ 6.50	
Champney	Pam	SFemale	$ 6.50	
Champney	Pam	NMale	$ 6.50	
Champney	Pam	SFemale	$ 6.50	
Christian	Keith	SFemale	$ 13.00	$ 36.00
Colclough	Harriet	SFemale	$ 6.50	
Congdon	June	Nmale	$ 6.50	
Copeland	Ursula	SFemale	$ 6.50	$ 2.00
Costin	David	NMale	$ 2.00	
Davenport	Lisa	SFemale	$ 6.50	
Davis	Pamela	NMale	$ 6.50	
DeMasi	Andrew	Nmale	$ 6.50	$ 27.00
DeMasi	Andrew	Nmale	$ 6.50	
Dionne	Pamela	SFemale	$ 6.50	
Eaton	Daniel	Male	$ 9.00	
Edson	Philip	Nmale	$ 2.00	$ 1.00
Elliott	James	SFemale	Kennel	
Elliott	James	Male	$ 20.00	
Elliott	James	Female		
Elliott	James	Male		
Elliott	James	Male		
Elliott	James	SFemale	$ 6.50	
Elliott	Ann	Male	$ 9.00	
Elliott	Mary	NMale	$ 6.50	
Elliott	Ann	Nmale	$ 6.50	
Elliott	Mary	SFemale	$ 6.50	
Elliott	Debra	NMale	$ 6.50	
Elliott	Mary	NMale	$ 6.50	
Elliott	Ann	SFemale	$ 6.50	
Ellis	Daniel	NMale	$ 6.50	
Ewels	Barbara	SFemale	$ 2.00	
Fee	Shelly	Male	$ 9.00	
Fleming	Christine	Nmale	$ 6.50	
Fleming	Michael	Male	$ 9.00	$ 2.00

Fleming	Michael	SFemale	$	6.50	$	2.00
Follansbee	Betsy	Nmale	$	6.50		
Forcier	Lucy	SFemale	$	6.50		
Fulton	Amy	SFemale	$	6.50		
Gaberseck	Karen	NMale	$	6.50		
Gaberseck	Karen	SFemale	$	6.50		
Galey	Helen	Male	$	9.00	$	1.00
Galey	Helen	Female	$	9.00	$	1.00
Goodell	Scott	SFemale				
Goodliff	John	NMale	$	6.50		
Guay	Richard	NMale	$	6.50		
Hall	Corey	Female	$	9.00		
Halter	John	Male	$	9.00		
Halter	John	SFemale	$	6.50		
Hamilton	Donna	SFemale	$	6.50		
Hanson	Elizabeth	SFemale	$	6.50		
Hanson	Elizabeth	SFemale	$	6.50		
Hanson	Elizabeth	NMale	$	6.50		
Harper	Mark	NMale	$	6.50		
Hawk	Robert	SFemale	$	6.50		
Hayes	Susan	SFemale	$	6.50		
Hayes	Susan	Nmale	$	6.50		
Healy	Herbert	Nmale	$	6.50		
Hebert	Verde	NMale	$	6.50		
Hill	Lucy	NMale	$	6.50		
Holland	Sandra	NMale	$	6.50		
Holland	Sandra	Nmale Puppy	$	6.50		
Holland	Donald	NMale	$	6.50		
Holland	Kelly	Female puppy				
Holliland	Donald	SFemale	$	6.50		
Howard	Lauren	Female	$	9.00		
Howley	Erik	NMale	$	6.50		
Huber	Dean	NMale	$	6.50		
Huntley	Russell	SFemale	$	6.50	$	2.00
Ireland	Nathaniel	NMale	$	2.00		
Ireland	Helen	SFemale	$	2.00		
Jarest	Lynne	NMale	$	6.50		
Jensen	Lyle	Nmale	$	6.50	$	1.00
Johnson	Louise	SFemale	$	2.00		
Joslyn	Floyd	NMale	$	2.00		
Kelly	James	NMale	$	6.50		
Kelly	Jean	Nmale	$	6.50		
Kercewich	Jerry	SFemale	$	6.50		
Kercewich	Jerry	Male	$	9.00		
Kiehn	Eric	Nmale	$	6.50		
King	Bob	SFemale	$	6.50		
Kravarik	George	NMale	$	2.00		
Krider	Debra	Nmale	$	6.50	$	1.00
Krider	Debra	Nmale	$	6.50	$	1.00
Lake	Sam	Female	$	9.00	$	28.00
Lamothe	PJ	SFemale	$	6.50		
Landale	Christine	SFemale	$	6.50	Replaced tag	
Last Name	First Name	Sex	Fee		Penalty	
Lawrence	Larry	SFemale	$	6.50		
Lawrence	Larry	NMale	$	6.50		
Lawrence	Larry	SFemale	$	6.50		
Levering	Chet	Nmale	$	6.50		
Lightbody	John	SFemale	$	6.50		
Lightbody	John	NMale	$	6.50		
Lyons	Tom	Male	$	9.00		
Manning	Susan	NMale	$	6.50		
Manning	Susan	Female	$	9.00		
Mansell	Athena	NMale	$	6.50		
Marquis	Dennis	NMale	$	6.50		
Marshall	Donald	Male	$	9.00		
Matson	Danielle	SFemale	$	6.50	$	2.00
McCann	Maureen	Male Puppy				

McClure	James	Male Puppy	$	6.50		
McNichol	John	Nmale	$	6.50	$	27.00
Mecheski	Katherine	Male	$	9.00		
Mecheski	Tim	SFemale	$	6.50		
Merolla	Stacey	Nmale	$	6.50		
Michaud	Brian	NMale	$	6.50		
Monty	Kevin	SFemale	$	20.00		
Monty	Kevin	Male				
Monty	Kevin	Female				
Monty	Kevin	Female				
Monty	Kevin	Female				
Monty	Kevin	SFemale				
Monty	Tabitha	Nmale	$	6.50	New	
Mooney	John	Male	$	9.00		
Moynihan	Melanie	SFemale	$	6.50		
Moynihan	Tara	NMale	$	6.50		
Mullett	Lance	Female	$	9.00	$	1.00
Murdock	Richard	NMale	$	2.00		
Norton	Eloise	SFemale	$	6.50		
Olson	Keryl	NMale	$	6.50	$	1.00
Oxford	Kevin	SFemale	$	6.50		
Paradis	Sue	NMale	$	6.50		
Partello	Peggy	NMale	$	6.50		
Partello	Peggy	SFemale	$	6.50		
Peate	Leslie	SFemale	$	6.50		
Peate	Leslie	SFemale	$	6.50		
Pellegrino	Dennis	Male-Puppy	$	6.50		
Perras/Weaver	Debby	Female	$	9.00		
Phelps	Nora	Male	$	9.00		
Philbrick	Steven	NMale	$	6.50		
Philbrick	Barbara	NMale	$	6.50		
Pickering	Brian	Male	$	9.00		
Pollard	Kenneth	NMale	$	6.50		
Pollard	Kenneth	NMale	$	6.50		
Pollock	Jim	SFemale	$	6.50		
Pollock	Jim	Male	$	9.00		
Power	Harry	NMale	$	6.50		
Pratt	Sandy	NMale	$	6.50	$	1.00
Pratt	Mary	Nmale	$	6.50	$	1.00
Pratt	Charlotte	SFemale	$	6.50		
Putnam	Roscoe	NMale	$	6.50		
Putnam	Candy	Female	$	9.00		
Putnam	Barbara	Female	$	9.00		
Putnam	Barbara	Male	$	9.00		
Putnam	Patricia	Male	$	9.00		
Putnam	Roscoe	SFemale	$	6.50		
Putnam	Patricia	SFemale	$	6.50		
Ramirez	Carol	NMale	$	6.50		
Read	Walter	Male	$	2.00		
Redfield/Goodnow	Karen	SFemale	$	6.50	$	1.00
Reekstin	Gertrude	SFemale	$	2.00		
Reilly	Steven	SFemale	$	6.50	$	1.00
Ripley	Sally	SFemale	$	6.50		
Risenberg	John	Nmale	$	6.50		
Risenberg	John	NMale	$	6.50		
Robbins	Kevin	NMale	$	6.50		
Robinson	Donald	SFemale	$	6.50		
Rockwell	Earl	SFemale	$	2.00		
Roentsch	George	Male	$	2.00	$	1.00
Rokes	Diana	NMale	$	6.50	$	1.00
Rowell	David	Male	$	9.00		
Roy	Bethany	Nmale	$	6.50	$	1.00
Ryland	Sarah	SFemale	$	6.50	$	1.00
Saleski	Gale	Nmale	$	6.50		
Sarcione	Bonnie	SFemale	$	6.50	$	2.00
Sarcione	Shannon	SFemale	$	6.50	$	1.00
Sargent	Janice	Nmale	$	6.50		

Sawyer	Phyllis	SFemale	$ 2.00	
Scadding	Patricia	SFemale	$ 6.50	
Scadding	Patricia	NMale	$ 6.50	
Schadler	Jeff	NMale	$ 6.50	
Shea	Susan	SFemale	$ 6.50	$ 1.00
Shea	Susan	NMale	$ 6.50	$ 1.00
Shea	Susan	NMale	$ 6.50	$ 1.00
Sheltra	Wade	SFemale	$ 6.50	$ 1.00
Sherman	Sandy	SFemale	$ 6.50	
Slepian	Jean	NMale	$ 20.00	
Slepian	Jean	NMale		
Slepian	Jean	SFemale		
Slepian	Jean	NMale		
Slepian	Jean	SFemale		
Smith	Debbie	Male	$ 9.00	$ 1.00
Snow	Daniel	SFemale	$ 6.50	$ 1.00
Steeves	Patricia	NMale	$ 6.50	
Stone	Michael	NMale	$ 6.50	
Stuckey	Linda	Female	$ 9.00	$ 1.00
Supple	Shawn	Male	$ 9.00	
Taylor	Betsy	SFemale	$ 6.50	
Thibault	Jeanne	SFemale	$ 6.50	
Thompson	Debra	SFemale	$ 6.50	
Vaillancourt	Joanne	SFemale	$ 6.50	
VanWickler	Richard	SFemale	$ 6.50	$ 1.00
Watson	Jon	SFemale	$ 6.50	
Weaver	Richard	SFemale	$ 6.50	
Weaver	Patricia	Female		
Weaver	Patricia	SFemale		
Webber	Glenn	NMale	$ 6.50	
Webber	Glenn	NMale	$ 6.50	
Wilder	John	SFemale	$ 6.50	$ 1.00
Wilder	John	Nmale	$ 6.50	$ 1.00
Wilder	John	SFemale	$ 6.50	$ 1.00
Williams	Dale	SFemale	$ 6.50	
Williams	Dale	Nmale	$ 6.50	
Williams	Dale	SFemale	$ 6.50	
Williams	Dale	SFemale	$ 6.50	
Williams	Nina	SFemale	$ 6.50	
Woislow	Anthony	Male	$ 9.00	$ 1.00
Woods	Karen	NMale	$ 6.50	$ 1.00
Young	Christine	SFemale	$ 6.50	$ 27.00
Young	Ken	SFemale	$ 6.50	
Zelasny	Joan	NMale	$ 6.50	

THE FEE FOR PERSONS AGED 65 OR OLDER SHALL BE $2.00

RESPECTFULLY SUBMITTED,

Joan A. Read

JOAN A. READ, TOWN CLERK

STATUS OF TRUST FUNDS, STODDARD, NH
January 1, 2001

Checking Accounts:

Town Cemetery Trust Fund	4,058.51
Education Fund	2,886.12

Certificates of Deposti:

Operating Funds:		Maturity	APY	Duration	
Cemetery Common Trust#1		3/31/02	5.40	2yrs	34,936.12
	#2	1/7/01	5.15	15m	13,989.65
Education Fund	**Ed**	1/15/01	5.65	15m	5,443.28
Park Maintenance	**W**	3/23/01	5.65	15m	12,404.29
Town Cemetery	**J**	2/21/01	5.65	15m	9,367.05
Capital Reserve Funds					
Shedd Hill Bridge	**P**	5/3/01	6.25	9m	28,183.38
	V	4/26/01	6.25	15m	2,004.17
Transfer Station	**St**	3/18/01	5.65	9m	21,792.03
	Y	3/2/01	5.15	15m	20,354.15

Shedd Hill Bridge	**30,187.65**
Transfer Station	**42,146.18**
Total	**72,333.83**

Total Funds in Trust	**155,418.85**

REPORT OF THE TRUST FUNDS OF THE CITY/TOWN OF STODDARD FOR YEAR ENDING 2000

Please duplicate these pages if you need additional lines.

	DATE OF CREATION	NAME OF TRUST FUND (Start with common trust funds)	Purpose of Trust	HOW INVESTED Bank, deposits, stocks,bond,etc.	%	***PRINCIPAL*** Balance Beg. Of Year	New Funds Created	Cash Gains or Losses on Securities	PRINCIPAL Withdrawals	Balance End Of Year	***INCOME*** Balance Beg. Of Year	Income During Year %	Income During Year Amount	Expended During Year	Balance End Of Year	GRAND TOTAL Principal & Income End of Year	
1	1896	Ephraim Stevens	Cemetery	Common	3.4	447.65	0	0	0	447.65	711.82	3.4	61.01	0	772.83	1,220.48	1
2	1896	Ephraim Stevens	Perpetual	Trust Fund	3.3	431.94	0	0	0	431.94	691.85	3.3	59.21	0	751.06	1,183.00	2
3	1916	James Fisher	Care	#1	1.3	176.06	0	0	0	176.06	281.30	1.3	23.33	0	304.63	480.69	3
4	1917	Henry Griffiths			35.3	4,638.20	0	0	0	4,638.20	7,399.63	35.3	633.42	0	8,033.05	12,671.25	4
5	1927	Asa Davis		Single C.D.	1.4	178.26	0	0	0	178.26	290.58	1.4	25.12	0	315.71	493.96	5
6	1927	A&N Gilson			1.3	173.52	0	0	0	173.52	270.59	1.3	23.33	0	293.92	467.44	6
7	1932	D. Taylor, Jr.			0.6	83.47	0	0	0	83.47	130.65	0.6	10.76	0	141.41	224.88	7
8	1935	Ellen Morse			1.3	169.15	0	0	0	169.15	270.58	1.3	23.33	0	293.91	463.06	8
9	1936	Serena Upton			1.2	157.84	0	0	0	157.84	250.61	1.2	21.53	0	272.14	429.98	9
10	1936	Willie Shedd			3.8	506.12	0	0	0	506.12	802.53	3.8	68.19	0	870.72	1,376.84	10
11	1936	Willie Shedd			2.6	340.29	0	0	0	340.29	541.18	2.6	46.65	0	587.83	928.12	11
12	1942	Arthur Cutter			1.3	166.99	0	0	0	166.99	270.58	1.3	23.33	0	293.91	460.90	12
13	1944	Fred Nelson			12.2	1,605.67	0	0	0	1,605.67	2,556.76	12.2	218.92	0	2,775.68	4,381.35	13
14	1944	Miranda Robb			1.3	174.96	0	0	0	174.96	281.32	1.3	23.33	0	304.65	479.61	14
15	1949	Cutter Cemetery			7.5	984.63	0	0	0	984.63	1,574.33	7.5	134.58	0	1,708.91	2,693.54	15
16	1950	William Blanchard			4.3	570.44	0	0	0	570.44	902.49	4.3	77.16	0	979.65	1,550.09	16
17	1950	Ruth Cutter			6.7	875.84	0	0	0	875.84	1,403.67	6.7	120.22	0	1,523.89	2,399.73	17
18	1956	Jennie Tuttle			2.4	316.75	0	0	0	316.75	501.2	2.4	43.07	0	544.27	861.02	18
19	1966	John Duffy			0.4	53.55	0	0	0	53.55	79.99	0.4	7.18	0	87.17	140.72	19
20	1993	Watson-Harlow			8.4	1,101.26	0	0	0	1,101.26	777.47	8.4	150.73	0	928.20	2,029.46	20
				Total	100	13,152.59	0	0	0	13,152.59	19,989.13	100	1,794.40	0	21,783.53	34,936.12	

MS-9

REPORT OF THE TRUST FUNDS OF THE CITY/TOWN OF **STODDARD** FOR YEAR ENDING **2000**

Please duplicate these pages if you need additional lines.

	DATE OF CREATION	NAME OF TRUST FUND (Start with common trust funds)	Purpose of Trust	HOW INVESTED Bank, deposits, stocks,bond,etc.	%	***PRINCIPAL*** Balance Beg. Of Year	New Funds Created	Cash Gains or Losses on Securities	PRINCIPAL Withdrawals	Balance End Of Year	***INCOME*** Balance Beg. Of Year	Income During Year %	Income During Year Amount	Expended During Year	Balance End Of Year	GRAND TOTAL Principal & Income End of Year	
1	1961	Minnie M. Albee	Cemetery	Common	39.2	1,000	0	0	0	1,000	5,354.26	39.2	269.19	0	5,623.45	6,623.45	1
2	1964	Charles S Peirce	Perpetual	Trust Fund	19.6	500	0	0	0	500	2,470.45	19.6	134.59	0	2,605.04	3,105.04	2
3	1973	Lane Lot	Care	#2	5.9	150	0	0	0	150	560.63	5.9	40.52	0	601.15	751.15	3
4	1974	Nellie Stewart			7.9	200	0	0	0	200	767.88	7.9	54.25	0	822.13	1,022.13	4
5	1988	Gus Friend Lot		Single CD	19.6	500	0	0	0	500	1,228.03	19.6	134.59	0	1,362.62	1,862.62	5
6	1992	Col.W.Wilson			3.9	100	0	0	0	100	185.85	3.9	26.78	0	212.63	312.63	6
7	1992	Jeft's Lot			3.9	100	0	0	0	100	185.85	3.9	26.78	0	212.63	312.63	7
				Total	**100**	**2,550**	**0**	**0**		**2,550**	10,752.95	**100**	686.70	**0**	11,439.65	13,989.65	
			Common Trusts 1 and 2			**15,702.59**	0	0		**15,702.59**	30,742.08		2,481.10	**0**	33,223.18	48,925.77	
1	1984	Town Cemetery	Care	Now Acct		0	0	0	0	0	3,791.23	100	1,721.46	1,454.18	4,058.51	4,058.51	1
2	1990	Town Cemetery J	Care	CD		5,000	0	0	0	5,000	3,864.67	100	502.38	0	4,367.05	9,367.05	2
3	1996	Town Parks W	Care	CD		10,000	0	0	0	10,000	1,739.02	100	665.27	0	2,404.29	12,404.29	3
4	1992	Education Fund	Education	Now Acct		0	0	0	0	0	3,203.04	100	2,157.15	2,475.00	2,886.12	2,886.12	4
5	1995	Education FundED	Education	CD		5,000	0	0	0	5,000	151.35	100	291.93	0	443.28	5,443.28	5

CAPITAL RESERVE FUNDS

1	8/94	Shedd Hill Br. P	Construct.	CD		20,000.00	0	0	0	20,000.00	6,779.57	100	1,403.91	0	8,183.48	28,183.48	1
2	12/95	Shedd Hill Br. R	Construct.	CD		20,000.00	0	0	20,000.00	0	4,973.72	100	183.43	5,157.15	0	0	2
3	6/96	Shedd Hill Br. V	Construct.	CD		4,444.95	0	0	2,777.88	1,667.07	897.00	100	134.54	694.44	337.10	2,004.17	3
4	7/96	Shedd Hill Br.C2b	Construct.	CD		15,661.94	0	0	15,661.94	0	3,250.61	100	138.91	3,389.52	0	0	4
5	7/97	Shedd Hill Br. X	Construct.	CD		20,000.00	0	0	20,000.00	0	2,759.53	100	171.04	2,930.57	0	0	5
6	12/97	Transfer StationSt	Renovation	CD		27,975.94	0	0	0	17,975.94	2,647.34	100	1,168.75	0	3,816.09	21,792.03	6
7	12/97	Transfer Station Y	Renovation	CD		17,200.00	0	0	0	17,200.00	2,062.51	100	905.50	1,091.64	3,154.15	20,354.15	7

Shedd Hill Bridge	30,187.65
Transfer Station	42,146.18
Total	72,333.83
Total Funds in Trust	155,418.85

AUDITORS REPORT

The records of the Selectmen, Town Clerk, Tax Collector, Treasurer, Trustee of the Trust Funds, Cemetery Commission, Library Trustees and Boat Permit Agent have been examined pursuant to RSA: 41.31 for the year ending December 31, 2000.

In the opinion of these Auditors, the above accounts, together with their financial statements, present fairly the financial position for the year end of the Town of Stoddard. These records also conform with generally accepted accounting principles applied using the cash basis method.

Respectfully submitted,
Virginia R. GrandPre`, Auditor
Walter Serbent, Auditor

STODDARD FIRE & RESCUE DEPARTMENT
2000 ANNUAL REPORT

In 2000 we responded and participated in a total of 154 emergency calls and activities:

40 Rescue calls	25 Fire calls
15 Motor Vehicle accidents	50 Radio calls
12 Training meetings	12 Business meetings

The boat house is complete and gives us better access and response time in the new building. During the winter months we house the brush truck outfitted with the Ice Rescue alive sled, supply sled and winter equipment all loaded and ready for a faster response.

Our new billboard posted out in front of the station allows us to better communicate with the community and keeps the public informed of upcoming events and activities.

The Halloween party proved to be a big success. With the help of the Women's Fellowship, it provided us the extra help needed to have the event. A total of 113 pumpkins were presented to the Keene Pumpkin Festival on the following day.

The fire station is approximately 25 years old and in need of some maintenance issues. We hope to0 be addressing these issues over the next few years to keep things in working order and up to date.

We all thank the townspeople for their support and help over the past year.

Respectfully submitted,

Brian Cahill, Fire Chief
Joe Sarcione, Deputy Chief
Wally Weaver, Captain
P.J. Lamothe, Rescue Captain
Shannon Sarcione, Lieutenant
John Wilder, Rescue Lieutenant

TOWN FOREST FIRE WARDEN AND STATE FOREST RANGER REPORT

There are 2,200 Forest Fire Wardens and Deputy Forest Fire Wardens throughout the state. Each town has a Forest Fire Warden and several Deputy Wardens who assist the Forest Rangers with forest fire suppression, prevention, and law enforcement. The number of fires reported during the 2000 fire season was below average as referenced in the statistics below. Despite this, our network of fire towers and detection patrols were still quite busy with the fire towers being first to report over 135 fires. These fires were quickly and accurately reported to the local fire department6 for their prompt and effective suppression efforts. Wildland fires occurring in areas where homes are situated in the woodlands are a serious concern for both landowners and firefighters. Homeowners can help protect their homes by maintaining adequate green space around them and making sure that houses are properly identified with street numbers. Please contact the Forest Protection Bureau to request a brochure to assist you in assessing fire safety around your home and woodlands.

To aid your Forest Fire Warden, Fire Department and State Forest Ranger, contact your local Warden or Fire Department to find out if a permit is required before doing ALL outside burning. Fire permits are required for any open burning unless the ground is completely covered with snow where the burning will be done. Violations of RSA 227-L:17, the fire permit law and the other burning laws of the State of New Hampshire are misdemeanors punishable by fines of up to $2,000 and/or a year in jail. Violators are also liable for all fire suppression costs.

There are eleven Forest Rangers who work for the New Hampshire Division of Forests and Lands, Forest Protection Bureau. Forest Rangers have investigated numerous complaints regarding violations of the timber harvest and forest fire laws, and taken enforcement action to ensure compliance. If you have any questions regarding forest fire or timber harvest laws, please call our office at 271-2217, or for general information visit our website at 222.dred.state.nh.us.

The State of New Hampshire operates 15 fire towers, 2 mobile patrols and 3 contract aircraft patrols. This early detection system and reports from citizens aid in the quick response from local fire departments. These factors are critical in controlling the size of wildland fires, keeping the loss of property and suppression costs as low as possible. Due to permitting and fire safety concerns, please contact your local fire department BEFORE using portable outdoor fireplaces and vessels, including those constructed of clay, concrete or wire mesh.

Please contact your local fire department before doing ANY outside burning.

REMEMBER ONLY YOU CAN PREVENT FOREST FIRES!!

2000 FIRE STATISTICS
(All Fires Reported through November 10, 2000)

TOTALS BY COUNTY

	Numbers	Acres
Hillsborough	118	40
Rockingham	49	24
Merrimack	92	16
Belknap	54	13
Cheshire	41	20
Strafford	58	13
Carroll	46	10
Grafton	16	7
Sullivan	12	2
Coos	30	4

	Total Fires	Total Acres
2000	516	149
1999	1301	452
1998	798	443

CAUSES OF FIRES REPORTED

Debris Burning	263
Miscellaneous*	151
Smoking	30
Children	17
Campfire	16
Arson/suspicious	14
Equipment Use	9
Lightning	9
Railroad	7

**Miscellaneous (powerlines, structures, OHRV, unknown)*

STODDARD POLICE DEPARTMENT REPORT

This Department continues to be a three position, part-time Police Department. The Police Chief/Constable and two (2) patrol positions. At this time, all positions are filled. During the latter part of 2000, this department filled the second part-time position with the addition of Officer Richard Sault. "Rick" comes to us with full Police Standards Certification and 14+ years experience in Law Enforcement. With the added constraints placed on Departments by Police Standards and Training effective 01 January, 2001 of new hires requiring very extensive background investigations, psychological testing, polygraph testing and rigid Physical examinations, all of which cost between $3000 - $4000 to complete, it was imperative that this Department bring a Certified Officer on board before 31 December 2000. Welcome aboard Rick.

Complaints of vehicles speeding on Route 123 continue to increase. Patrol hours spent on this issue have increased. In addition to answering calls for service our efforts will continue to focus in this area. During the year 2000, approximately 200 vehicles were stopped for various violations, mostly for speed in excess of 50 MPH, resulting in the writing of nearly 80 summonses. We will continue to maintain a high patrol rate in the areas of concern, mainly to attempt to "slow" people down so that the residents of Stoddard can walk safely on the side of Route 123.

We have added a program called "Crimestar" to the Department computer. This program has been sanctioned by the State of New Hampshire. It will enable the Department to maintain more efficient record keeping for all areas of Law Enforcement. In the past, we have kept records on paper creating a massive paper trail. With the addition of this program, record keeping will be much more accurate and accessible.

During the past year we have acquired a $5000.00 Laptop Computer from the State of New Hampshire through a Federal Grant and at no cost to the Department. This computer is intended to be mounted in the Cruiser and will eventually allow us to perform license checks direct to the database in Concord. It was also designated to assist at accident scenes by documentation of information such as the exact location, people and vehicles involved, extent of injuries if any and property damage. This information enables the State to pinpoint locations of incidents for State record keeping.

The subject of updating the radio communications system has been the focus of many law enforcement departments throughout 2000. Many meetings both at County and State levels have been conducted to plan and discuss adding digital radio communication to small Departments. Several problems, including the funding for the new "Astro" radio system and the placement of needed antenna towers, added frequencies from the Federal Communication Commission have been addressed. These meetings are ongoing and remain without solutions. The State Police are now using the digital system at this time. Small departments such as Stoddard are still functioning with the Analog system. Communication with the State Police is "spotty" unless they monitor the old system manually. For the most part,

we continue to use the Keene Mutual Aid system for contacting State Police. The State of New Hampshire received Federal Grants allowing them to update their communications to digital. As of this writing, all State Cruisers and Troopers are equipped with digital radios to include portable radios. A new Astro radio costs upwards of $3200.00 for a patrol unit and over $2000.00 for a portable radio. Further Grants from the Federal Government by the State are in the works to assist small towns in updating communications, but it is not known at this time if the town will have to pay any portion for updating.

The 1995 Ford Bronco Cruiser remains a concern of the Department. Although it does not have a great deal of mileage, approximately 40,000 miles, the maintenance expenses increase4d dramatically in 2000. Also, an Operating After Suspension arrest was made in August which had the makings of creating serious consequences with the need to place the subject next to the Officer in the front seat. Although the subject was handcuffed and seat belted, the trip to Troop "C" from Stoddard was hazardous because the subject had been drinking, went through periods of being passive and would become aggressive and abusive without warning. Kicking the interior portion of the front passenger seat was the method of displaying his aggression and anger. Fortunately, nothing was damaged, however, this subject had many opportunities to damage or destroy the radio tower. A 4-door vehicle with a cage needs some serious consideration.

In closing, we wish to remind everyone that in case of an Emergency please call **911**. If it is not an Emergency and you would like to talk to a Stoddard Police Officer, you can reach us either at the Department, 446-3597, or through Mutual Aid non-emergency, 352-1291.

Respectfully Submitted
David Vaillancourt, Constable/Police Chief

STODDARD POLICE DEPARTMENT
STATISTICS FOR 2000

Category of Complaints Received	Totals
Accidents	47
Abandoned Vehicle	2
Alarms	5
Animal Control	16
Assist Other Agencies	24
Boating Incident	2
Burglary	2
Criminal Mischief	6
Citizens Assist	8
Untimely Death	2
Suspicious Persons	20
Suspicious Vehicles	3
Domestic Complaints	9
Miscellaneous Complaints	32
Motor Vehicle Stops	164
Misc. Motor Vehicle Warnings	88
Misc. Motor Vehicle Summons	76
Fire & Rescue Assists	8
9-1-1 Hang-Up	12
Court Trials	12
Arrest	3

PLANNING BOARD REPORT 2000

2000 proved to be another active year for the Stoddard Planning Board. In addition to the normally scheduled meetings, the Planning Board held several work sessions and conducted a site visit during the year.

The Planning Board came in well below the expected budget for 2000. It was anticipated that several Public Hearings for the Master Plan update would require noticing during 2000. These hearings are now likely to occur sometime during 2001.

Two subdivisions were approved during the year an d work on a Junk/Junkyard ordinance is continuing. This ordinance has proved to be a very complex issue and the board is making every effort to craft an ordinance with the community's best interest in mind.

Significant progress is being made concerning the update to the Master Plan. The Master Plan Advisory Committee and Planning Board completed development of the *Stoddard Master Plan Update Survey*, and the survey was sent out late September. The Master Plan Advisory Committee has been working very hard in November and December to compile the results. The outcome of the survey will be used as input for developing the goals and objectives for the Master Plan Update. Thank you to all who took the time to fill in the survey and return it, and to the Master Plan Advisory Committeee for their excellent effort.

It is anticipated that public hearings will begin to occur early in 2001 to address each section of the Master Plan as it is rewritten. A lot of work will still need to be done for the update and once again I ask that the community support this effort in the coming year.

I would like to thank all the members of the Board for their patience and support during this past year. Your commitment and enthusiasm is greatly appreciated. In addition, a special thanks to Patricia Putnam for the extra effort she made in getting the survey mailing out and collected.
Respectfully submitted,

Mark R. Krider, Chair

Dennis Marquis, Selectmen's Representative to the Planning Board
Patricia Campbell
Casey Hayes
Gael Minton
Harry Power
Frances Rumrill
Sue Francis - Alternate
Patricia Putnam, Secretary to the Board

ZONING BOARD OF ADJUSTMENT 2000

2000 was a "quiet year" for the ZBA. We held three hearings for Variances this year, one relating to the sign ordinance, and two both relating to the 25 foot lot line setback. There were no hearings for a "Special Exception".

Members of the board attended the fall seminar put on by the NH Municipal Association in an effort to keep the town informed of the ever changing "face of zoning" statewide. We find this service provided by the Municipal Association an invaluable tool for us to stay updated. Court findings on zoning challenges across the state are reviewed and this helps us stay abreast of things "in the wind". Our growth here in the "Quiet Corner of NH" has been subdued compared to the eastern side of the state, but inevitably we will feel some of that growth pressure in the future and we hoped to be prepared.

Fortunately for the Town, all of the board members remain active and we have a full set of 5 members, and 2 alternates who are able to serve if need be.

Respectfully submitted,

Beverly Power, Chairperson

Stoddard Zoning Board Full Members:
Gerry Pelletier
Virginia Kiehn
Sandy Sherman
Fred Ward

Alternates:
Richard Betz
Roscoe Putnam

Board Secretary:
Patricia Putnam

DAVIS PUBLIC LIBRARY

The Library is open Thursday evenings 7:00 p.m. to 9:00 p.m. and on Saturday mornings 9:30 a.m. to 10:30 a.m.

Approximately 800 books, magazines, videotapes and audio books were donated to the library in 2000. 150 new books and videos were also purchased during the year. The library currently receives *National Geographic, Smithsonian, Country Guidepost for Kids, Dartmouth Medicine, Boys Quest, Highlights for Children, Taste of Home and Quick Cooking* magazines.

Three tubs of flowers and two window boxes were placed at the library by Mary Lou Stymest and cared for by her during the season. Wreaths were placed at the library by Mary Lou for the Holiday Season.

A new storm door was installed at the library this year.

Landscaping was done this year by Kyle Williams as an Eagle Scout project.

Thanks to all who helped on the book sales.

The library continues to subscribe to the Junior Literary Guild, receiving three new award winning books of different reading levels each month. The library now has a large collection of videotapes and a smaller collection of audiotapes. Earle Lund and Alan Rumrill designated their Rotary Bookshelf contributions to the Davis Library during 2000. Louise Johnson, Phyllis Sawyer, the Matson family, Do Secco, and Kay Holda made cash contributions to the library.

We extend our thanks to all of those who made donations to the collections during 2000 These included Phyllis Sawyer, Lena Vaillancourt, Do Secco, Kay Holda, Patty Hill, Nancy Bailey, Louise Johnson, Ellen Mason, Ruth Moe, Eunice Fiske, Mr. & Mrs. James Kelly, Angie Rollo, Vida Ostrowski, Pat Campbell, John Secco, Robert & Sue Weldwood, Joann Vaillancourt, Jane Rokes, Rich Follansbee, Ben & Ruth Bodell, Sarah Carlisle & children, Don & Kathleen Ellis, Kathleen Kingsbury, Harriet Beckwith, Barbara Dematteo, David Demars, Sandy Holland, Alan Rumrill, Joan Zelasny, Richard Bunn, and any one else inadvertently left off this list.

Respectfully Submitted
Frances Rumrill
Librarian

LIBRARY TRUSTEES REPORT 2000

BALANCE ON HAND, DECEMBER 31, 1999

Nelson Fund	$2433.84	
Cutter Fund	4932.78	
Ward Fund	726.29	
Mason Fund	789.86	
Cash on Hand	90.14	
TOTAL		$8972.91

RECEIPTS

Interest on Nelson Fund	46.59	
Interest on Cutter Fund	222.61	
Interest on Ward Fund	32.90	
Interest on Mason Fund	14.83	
Contributions	138.00	
Book sales	88.45	
Fines on overdue books	31.36	
TOTAL		$ 574.74

EXPENSES

Supplies	28.38	
Postage	.66	
Books	35.91	
Videos	139.81	
TOTAL		$ 204.76

BALANCE ON HAND, DECEMBER 31, 2000

Nelson Fund	2480.43	
Cutter Fund	5155.39	
Ward Fund	759.19	
Mason Fund	804.69	
Cash on Hand	143.19	
TOTAL		$9342.89

STODDARD CONSERVATION COMMISSION
2000 Summary

The year 2000 represented a year of much accomplishment for the rejuvenated Conservation Commission (Con Com). The Con Com sponsored two successful ordinances at the March 2000 Town Meeting. The first related to an ordinance prohibiting the feeding of waterfowl on the surface waters in the Town. The reason for this ordinance was twofold: 1) to safeguard the public's health relative to *E. coli* bacteria generated from waterfowl feces, and 2) to reduce the dependency of waterfowl, in particular Canada Geese, on artificial food handouts from people.

The second ordinance pertained to a resolution to the NH General Court regarding support for a new conservation program known as the NH Land and Community Heritage Program (LCHIP). The purpose of this public/private partnership is to protect cultural, historic and natural resources statewide. This program was passed by the legislature and signed into law by Governor Shaheen later in the year.

The Con Com met with Jeff Porter of the Southwest Region Planning Commission (SWRPC) to discuss projects in Stoddard that might be eligible for LCHIP. Two parcels of land for conservation purposes were identified and a proposal was received from the Stoddard Historical Society. These projects will be submitted to the SWRPC in the year 2001.

The Con Com is participating in the Master Planning Revision Process. One of the objectives is to ensure that economic growth and zoning in the town is compatible with the natural resources that make this town special.

On Thursday, July 6th, the Con Com helped to kick-off the Stoddard Olde Home Days with a computerized presentation on Geographic Information Mapping techniques. Over 80 people attended this function.

Members of the Con Com, to review potential violations of the Wetlands and Shoreline Protection Act (SPA) rules and regulations, conducted a number of field visits. One field visit included a 2+ hour boat ride on Highland Lake, where several violations of the SPA were noted, including removal of topsoil and stumps, removal of more than 50% of the vegetation along the shoreline, buildings too close to the shoreline, and several violations involving new docks and new beaches. Some of the landowners were approached and notified that they were not in compliance. The Stoddard Con Com prefers to handle these problems on the local level first, calling for assistance from the NHDES only when landowners refuse to cooperate.

Making sure that waterfront property owners are aware of the provisions of the SPA remains the biggest challenge to the Con Com and the various lake associations. Violations of the SPA represent one of the biggest threats to the water quality of our many lakes. Problems are often compounded by the fact that many property owners are residents of other states, and are unaware of our state laws. If you are aware of activities in your part of town, that may be in violation of any state environmental regulations, the Stoddard Con Com encourages you to contact us so that the problems can be quickly corrected.

As in the past, the Conservation Commission would like to remind folks that any work involving dredging or filling in wetlands, including the placement of docks, piers, beaches, abutments, retaining walls, etc., or new construction of buildings within 250 feet of lakes and ponds requires an application to the NH DES. In addition, the Town has an established 50-foot buffer zone to wetlands and surface waters. No alteration is allowed in that zone for new construction projects, except by special exception granted through the Board of Adjustment. For additional information, residents can contact the Town Clerk, members of the Conservation Commission or contact the New Hampshire Department of Environmental Services (NHDES) Wetlands Bureau @ 271-2147 for Wetlands Permits; the Shoreline Protection Act personnel @ 271-7109 for docks, beaches, or buildings within 250 feet of the high water line; or visit the NHDES website @ www.des.state.nh.us for fact sheets, rules, regulations and permits.

For the third year, the Conservation Commission coordinated Household Hazardous Waste Collection days in con conjunction with the City of Keene's recycling program. Collections are held on Saturday mornings at the Keene recycling center off Route 12, north of Keene.

Residents should understand that it is their responsibility to make sure that household hazards such as batteries (auto and disposable flashlight batteries, etc.) poisons, lawn and garden herbicides/pesticides, engine oils, oil based paints, thinners, anti-freeze, etc. are taken to the recycling center and not just tossed "out back" or in a trash bag that goes into the dumpster. With over 280 million people in this country, we all need to do our part in disposing of our hazardous materials in a environmentally sound manner. Otherwise it may wind up in someone's drinking water...perhaps yours. Collections dates for this year will include spring and fall collections. Look for dates and times in the local papers and at the local Transfer Station.

Members of the various lake associations continued to conduct the annual lay water monitoring of our lakes, including Highland Lake, Island Pond, Center Pond, and Granite Lake. Unfortunately, a summary of the tests was not available in time for inclusion into this year's Annual Report. However, in reviewing the monthly reports from the state, no unusual conditions were noted. Cool temperatures and frequent rains helped to maintain surface water quality during the summer of 2000.

Two members of the Conservation Commission attended the 30th Annual Meeting of the NH Association of Conservation Commissions in Concord, NH on Saturday, November 4th, 2000. US Senator Bob Smith gave the keynote address. Members attended workshops on Wetlands and Shoreline Protection. In addition, Con Com chair Geoff Jones conducted a workshop on modern timber bridges, drawing upon the experience of the Mill Village timber bridge, finished in the summer of 2000, as on the case studies.

The Conservation Commission meets every 2nd Thursday of each month, 7 pm at Town Hall.

Members of the Stoddard Conservation Commission:

Geoffrey Jones, Chair	Dick Briere, Vice-Chair	John Lightbody
Jerry Pelletier	George Davenport	Annie Faulkner (Alternate)

HOME HEALTHCARE, HOSPICE AND COMMUNITY SERVICES
REPORT TO THE TOWN OF STODDARD
JANUARY 1, 2000 TO DECEMBER 31, 2000

Annual Report

In 2000, HCS - Home Healthcare, Hospice and Community Services continued to provide home care and community services to the residents of Stoddard. The following information represents a projection of HCS's activities in your community in 2000. The projection is based on actual services provided from January t0 September 2000 and an estimate of usage during October, November and December.

Service Report

SERVICES OFFERED	SERVICES PROVIDED
Nursing	256 Visits
Physical Therapy	19 Visits
Speech Pathology	1 Visits
Occupational Therapy	1 Visits
Medical Social Worker	43 Visits
Homemaker	0 Hours
Adult In-Home Care	1,657 Hours
Home Health Aide	243 Visits
Nutritionist	0 Visits
Health Promotion Clinics	2 Clinics

Total Unduplicated Residents Served: 26

Prenatal care, hospice services, regularly scheduled wellness clinics and child health clinics are also available to residents. Town funding partially supports these services.

Financial Report

The actual cost of all services provided in 2000 with all funding sources is projected to be $55,359.00.

These services have been supported to the greatest extent possible by Medicare, Medicaid, other insurances, grants and patient fees. Services that were not covered by other funding have been supported by your town.

For 2001, we request an appropriation of $800.00 to meet the home care needs of Stoddard residents.

Thank you for your consideration.

GRANITE LAKE VILLAGE DISTRICT
MEETING JULY 9, 2000

The annual meeting of the Granite Lake Village District was opened at 12:50 p.m. July 9, 2000 by moderator, John Halter in the absence of David Knight.

Last year's minutes were read and accepted.

David Costin read the articles to be voted in this meeting.

Article 1. To choose one Commissioner, Robert Woods, for a term of three years; and see whether the inhabitants of the district will elect for offices of Clerk, Sally Ripley, Moderator, John Halter, Treasurer, Tom Yocono, each for a one year term.

The motion to accept as read was appropriately moved and seconded.

The vote was in the affirmative.

Article 2. To see if the district will vote to authorize the commissioners to borrow in anticipation of taxes.

The motion to accept as read was appropriately moved and seconded.

The vote was in the affirmative.

Article 3. To see if the district will vote to raise the sum of $500.00 to defray village district expenses for the ensuing year and make appropriations of same.

The motion to accept as read was appropriately moved and seconded.

The vote was affirmative.

Article 4. To see if the district will raise and appropriate the sum of $1000.00 to purchase liability insurance to cover the district.

The motion to accept as read was appropriately moved and seconded.

The vote was affirmative.

Article 5. To see if the district will raise and appropriate the sum of $500.00 to add to the capital reserve fund for dam maintenance and repair.

The motion to accept as read was appropriately moved and seconded.

The vote was affirmative.

Article 6. To see whether the district will vote to accept funds from the Granite Lake Association and from any other source for the purpose of maintaining, repairing, and replacing and dam.

The motion to accept was appropriately moved and seconded.

Discussion followed concerning whether the gate could be opened illegally and what the legal responsibilities would be in such a case. There will be a lock on the fence. Yes, and that lock has been broken before. The fire dept. had to open the gate to get water. Well, they have a key. It was decided more keys would be made for each engine. Discussion was closed and vote taken.

The vote was affirmative.

Article 7. To see if the district will raise the sum of $1250.00 to construct and install a new gate for the dam.

The motion to indefinitely postpone the article was appropriately moved and seconded.

The vote was affirmative as the Granite Lake Association had voted to raise and appropriate that sum for the repair.

Article 8. To see if the district will schedule its next meeting directly following the Granite Lake Association meeting in July, 2001.

The motion to accept as read was appropriately moved and seconded.

The vote was affirmative.

It was agreed that the meeting is always held on the second Sunday of July.

A discussion followed regarding when the work would begin. If the permit comes through to repair the bridge, then the work would begin as soon as the water reaches a low enough point after Labor Day. If the permit does not come in time to do the bridge work between the lake and the mill pond, then we would lower the level later on toward October. In any case we will proceed with the gate replacement. Lenny Frasier said he would help with screens to prevent fish going out of the lake. Another concern was how would residents and boat owners know when the water level would be changing. We agreed that prominent signs would be posted at the church and at the boat landing at least 1 week in advance, and we would put in the Keene Sentinel.

Grace Bell introduced the issue of the water level being too high. Several others agreed and we decided a board may be removed in the dam.

A motion to adjourn was appropriately moved and seconded.

The vote was affirmative.

In late November and early December a new culvert was installed under the bridge allowing much more water to pass and drain out in an emergency. At the same time a new gate was installed in the dam and the eroded cement work on the side of the dam was repaired.

Respectfully,
Sally Ripley, Clerk

TOWN OF STODDARD
MARCH 14, 2000

To the inhabitants of the Town of Stoddard in the County of Cheshire in the State of New Hampshire, qualified to vote in Town affairs: You are hereby notified to meet at the Town Hall in said Stoddard on Tuesday, the fourteenth (14th) day of March 2000, next at eleven (11:00AM) of the clock in the forenoon to act upon the following articles:

The Polls will be open from 11:00 AM to 7:00 PM.

ART. 1: To choose by ballot all necessary Town Officers for the ensuing year.

Results of the election as follows:

SELECTMAN	**Louis GrandPre`**	**3 Years**
MODERATOR	**Daniel A. Eaton**	**2 Years**
TAX COLLECTOR	**Charlotte H. Pratt**	**3 Years**
TREASURER	**Joan Zelasny**	**3 Years**
TRUSTEE PUBLIC LIBRARY	**Alan Rumrill**	**3 Years**
SUPERVISOR CK LIST 6 YRS.	**Mary Lou Stymest**	**6 Years**
SUPERVISOR CK LIST 4 YRS.	**Pauline Marquis**	**4 Years**
PLANNING BOARD (2)	**Casey Hayes**	**3 Years**
	Harry Power	**3 Years**
TRUSTEE TRUST FUNDS	**Jane Serbent**	**3 Years**
CEMETERY COMMISSION	**Beverly Power**	**3 Years**
CONSTABLE	**David Vaillancourt**	**1 Year**
BOARD FIRE WARD (3)	**Brian Cahill**	**1 Year**
	Joe Sarcione	**1 Year**
	Wallace Weaver	**1 Year**
AUDITORS (2)	**Virginia GrandPre`**	**1 Year**
	Walter Serbent	**1 Year**
SEXTON	**Gordon Garnett**	**1 Year**

FURTHER, you are hereby notified to meet at the School Multipurpose Room in said Stoddard on Tuesday, the twenty first (21st) day of March 2000, next at seven (7:00 PM) of the clock in the evening, to act upon the articles 2 through 32.

ART 2: Shall we adopt polling hours in Stoddard at all State elections beginning with the 2002 State Primary Election under which the polls shall open not later than 11:00 o'clock in the morning?

Motion by Joan Read, seconded by Mary Lou Eaton. Article two (2) is adopted.

This article will be printed on our November election ballot for final vote. As per RSA 659:4-a.

ART. 3: To see if the Town will vote to adopt the following Ordinance:

DRUG PARAPHERNALIA ORDINANCE

Section 1: Definitions:

A. The term "Drug Paraphernalia" means all equipment, products and materials of any kind which are used, intended for use, or designed for use, in planting, propagating, cultivating, growing, harvesting, manufacturing, compounding, converting, producing, processing, preparing, testing, analyzing, packaging, repackaging, storing, containing, concealing, injecting, ingesting, inhaling, or otherwise introducing into the human body a controlled substance in violation of NH RSA 318-B. It includes, but is not limited to:

1. Kits used, intended for use, or designed for use in planting, propagating, cultivating, growing, or harvesting of any species of any plant which is a controlled substance or from which a controlled substance can be derived.

2. Kits used, intended for use, or designed for use in manufacturing, compounding, converting, producing, processing or preparing a controlled substance.

3. Isomerization devices used, intended for use, or designed for use in increasing the potency of any species of plant which is a controlled substance.

4. Testing Equipment used, intended for use, or designed for use in identifying or in analyzing the strength, effectiveness or purity of a controlled substance.

5. Scales and balances used, intended for use, or designed for use in weighing and measuring controlled substances.

6. Dilutants and adulterants, such as quinine, hydrochloride, mannitol, mannite, dextrose and lactose, used, intended for use or designed for use in cutting controlled substances.

7. Separation gins and sifters used, intended for use, or designed for use in removing twigs and seeds from or in otherwise cleaning and refining marijuana.

8. Blenders, bowls, containers, spoons and mixing devices used, intended for use, or designed for use in compounding controlled substances.

9. Capsules, balloons, envelopes and other containers used, intended for use, or designed for use in packaging small quantities of controlled substance.

10. Containers and other objects used, intended for use or designed for use in storing or concealing controlled substances.

11. Hypodermic Syringes, needles and other objects used, intended for use, or designed for use in parenterally injecting controlled substances into the human body.

12. Objects used, intended for use, or designed for use in ingesting, inhaling, or otherwise introducing marijuana, cocaine, hashish or hashish oil into the human body such as:
    a. Metal, wooden, acrylic, glass, stone, plastic or ceramic pipes with or without screens, permanent screens, hashish heads, or punctured metal bowls.
    b. Water Pipes.
    c. Carburetion Tubes and devices.
    d. Smoking and Carburetion masks.
    e. Roach Clips: meaning objects used to hold burning materials such as a marijuana cigarette that has become too small or too short to be held in the hand.
    f. Miniature cocaine spoons and cocaine vials.
    g. Chamber pipes.
    h. Carburetor pipes
    i. Electric pipes.
    j. Air-driven pipes.
    k. Chillums.
    l. Bongs.
    m. Ice pipes or chillers.

B. In determining whether an object is Drug Paraphernalia, a Court or other authority should consider, in addition to all other logically relevant factors, the following:

1. Statements by an owner, or by anyone in control of the object concerning its use.
2. Prior Convictions, if any, of an owner or of anyone in control of the object under any State or Federal law relating to any controlled substances.

3. The proximity of the object, in time and space, to a direct violation of RSA 318-B.
4. The proximity of the object to controlled substances.
5. The existence of any residue of controlled substances on the object.
6. Direct, or circumstantial evidence of the intent of the owner, or of anyone in control of the object, to deliver it to persons who he/she knows, or should reasonably know, intended to use the object to facilitate a violation of RSA 318-B; the innocence of an owner, or of anyone in control of the object as to a direct violation of RSA 318-B should not prevent a finding that the object is intended for use, or designed for use as drug paraphernalia.
7. Instruction, oral or written, provided with the object concerning its use.
8. Descriptive materials accompanying the object which explain or depict its use.
9. National and local advertising concerning its use.
10. The manner in which the object is displayed for sale.
11. Direct or circumstantial evidence of the ratio of sales of the object(s) to the total sales of the business enterprise.
12. The existence and scope of legitimate uses for the object in the community.
13. Expert testimony concerning its use.

Section 2: Offenses and Penalties:

A. Possession of Drug Paraphernalia: It is unlawful for any person to use, or to possess with intent to use, drug paraphernalia, to plant, propagate, cultivate, grow, harvest, manufacture, compound, convert, produce, process, prepare, test, analyze, pack, repack, store, contain, conceal, inject, ingest, inhale, or otherwise introduce into the human body controlled substances in violation of RSA 318-B. Any person violating this section shall be guilty of a violation and shall be subject to a fine of One Hundred Dollars ($100.00), no portion of which may be suspended.

B. Manufacture or Delivery of Drug Paraphernalia: It is unlawful for any person to deliver, possess, with intent to deliver, or manufacture with intent to deliver, drug paraphernalia, knowing, or under circumstances where one reasonably should know, that it will be used to plant, propagate, cultivate, grow, harvest, manufacture, compound, convert, produce, process, prepare, test, analyze, pack, repack, store, contain, conceal, inject, ingest, inhale, or otherwise introduce into the human body a controlled substance in violation of RSA 318-B. Any person violating this section shall be guilty of a violation and shall be subject to a fine of One Hundred Dollars ($100.00), no portion of which may be suspended.

Motion moved by Fred Ward to limit debate, seconded by Louis GrandPre`. Much objection followed. The Moderator calls for the vote. The voice vote being unclear a standing vote was called for. On a standing vote 66 in favor, 43 opposed, Article 3 is adopted to limit debate. Opposition to not have any debate continues with more discussion. Moderator requests that people stand to be heard and state their name. Motion by Alan Champney to reconsider Article 3 for debate. Seconded by Bud Driscoll. On a voice vote, Article 3 is reconsidered. Article 3 is now back to square one and open for discussion and debate. Motion by David Vaillancourt, seconded by Joann Vaillancourt to accept the motion. David Vaillancourt, Constable, explains this article which was proposed by the Stoddard Police Department. This ordinance is now a State Statute (RSA 318-B) and if this ordinance is adopted in Stoddard, money from arrests would go to the Town and not to the State. More discussion on the local level of this ordinance and how much revenue the Town would recieve. Motion by Brian Michaud to move the question and limit debate. Seconded. On a voice vote the motion carries to move the question. Moderator calls for vote on the article. Article 3 is adopted on a voice vote.

ART. 4: To see if the Town will vote to send the following resolution to the New Hampshire General Court: Resolved, New Hampshire's natural, cultural and historic resources in this town and throughout the state are worthy of protection and, therefore, the State of New Hampshire should establish and fund a permanent public/private partnership for the voluntary conservation of these important resources. (By Petition) The Selectmen recommend this article. Motion by Geoff Jones, seconded by Carolyn

Jones. Geoff Jones states this is a non-binding resolution and that Stoddard is in favor of the program which would benefit forestry, agriculture and historical preservation. Article 4 is adopted.

ART. 5: To see if the Town will pass an ordinance in order to protect the lakes, ponds and surrounding watershed areas within the Town of Stoddard, and to maintain the purity of the water therein, for public and private use. The following regulations are adopted and promulgated by the Selectmen of said Town of Stoddard: 1. No person(s) shall feed wild waterfowl within the boundaries of the town of Stoddard. 2. Any person(s) violating the provisions of 1, shall be guilty of a violation and subject to a fine of not more than Fifty Dollars ($50.00) for each occurrence. (By Petition) The Conservation Commission and the Selectmen recommend this article. Motion by Geoff Jones, seconded by Joann Carr. Discussion follows. Due to the high content of e-coli in Highland Lake, the State recommends instituting this ordinance. Questions raised on who would enforce this ordinance, no agreement reached. Motion by Lucy Hill to amend Article five (5), Question one (1), seconded by George Davenport to read "No person(s) shall feed wild waterfowl within the boundaries of the Town of Stoddard on any public water body." Bob Hahn requests the word intentionally be added to the amendment. Agreed by Lucy Hill.
AMENDMENT:
Article five (5), Question one (1), will now read: "No person(s) shall intentionally feed wild waterfowl within the boundaries of the Town of Stoddard on any public water body." Amendment is adopted.
SECOND AMENDMENT:
Motion by Fred Ward, seconded by F. Hogg to strike out"any public water body" and leave the word intentionally.
Amendmetn would now read: "No person(s) shall intentionally feed wild waterfowl within the boundaries of the Town of Stoddard."
Article five (5), Question one (1) is adopted per Second Amendment. Motion carries.

ART. 6: To see if the Town will vote to raise and appropriate the sum of $500.00 to maintain E-911 records. The Selectmen recommend this appropriation. Motion made by John Halter, seconded by Louis GrandPre`. Article six (6) is adopted.

ART. 7: To see if the Town will vote to raise and appropriate the sum of $345.00 for the operation of the Stoddard Conservation Commission. The Conservation Commission and the Selectmen recommend this appropriation. Motion by Geoff Jones, seconded by Carolyn Jones. Article seven (7) is adopted.

ART. 8: To see if the Town will vote to raise and appropriate the sum of $1,260.00 for the Lay Monitoring Program. The Conservation Commission and the Selectmen recommend this appropriation. Motion by Walter Serbent, seconded by Geoff Jones. Article eight (8) is adopted.

ART. 9: To see if the Town will vote to raise and appropriate the sum of $500.00 for the residents of Stoddard to participate in four (4) town household hazardous waste collection days at the City of Keene Recycling Center. Two collection days will be scheduled on Saturdays in the spring/early summer and two will be scheduled at the end of the summer/early fall. Dates and times will be posted at the transfer station, Town Hall, Post Office, stores and local newspapers. The Conservation Commission and the Selectmen recommend this appropriation. Motion by Geoff Jones, seconded by Carolyn Jones. Article nine (9) is adopted.

ART. 10: To see if the Town will vote to raise and appropriate the sum of $61,900.00 for Recycling and Transfer Station expenses for the ensuing year. The Selectmen recommend this appropriation. Motion by Louis GrandPre`, seconded by John Halter. Louis GrandPre` reports on pursing the costs of items brought to the transfer station. The Waste Management Company said if we make an amendment to increase the appropriation by $4,500.00 to $66,400.00, they will accept each and every item. Also, at a later date, Waste Management will set up a system to accept waste oil.

AMENDMENT:
Alan Champney moves to increase the amount $4,500.00. Seconded by Robert Haley. The amendment would now read:
"To see if the Town will vote to raise and appropriate the sum of $66,400.00 for recycling and transfer station expenses for the ensuing year." Discussion follows. Motion on amendment carries. Article ten (10) is adopted as amended.

ART. 11: To see if the Town will vote to raise and appropriate the sum of $4,225.00 for the operation and maintenance of the Davis Library. The Library Trustees and the Selectmen recommend this appropriation. Motion by Frances Rumrill, seconded by Lucy Hill. Article eleven (11) is adopted.

ART. 12: To see if the Town will vote to raise and appropriate the sum of $18,215.00 for the operating budget of the Stoddard Fire & Rescue Department for the ensuing year. The Fire and Rescue Department and the Selectmen recommend this appropriation. Motion by Joe Sarcione, seconded by Brian Cahill. Article twelve (12) is adopted.

ART. 13: To see if the Town will vote to raise and appropriate the sum of $23,976.00 for the lease payment of the four-wheel drive, front line pumper fire engine. The Fire and Rescue Department and the Selectmen recommend this appropriation. Motion by Brian Cahill, seconded by Joe Sarcione. Article thirteen (13) is adopted.

ART. 14: To see if the Town will vote to raise and appropriate the sum of $7,500.00 for Antrim ambulance service for the ensuing year. The Fire and Rescue Department and the Selectmen recommend this appropriation. Motion by John Wilder, seconded by Joe Sarcione. Discussion follows. Article fourteen (14) is adopted

ART. 15: To see if the Town will vote to raise and appropriate the sum of $2,000.00 for the purchase of building material to finish construction on the building behind the fire station to house the rescue boat. The Fire and Rescue Department and the Selectmen recommend this appropriation. MOtion by Brian Cahill, seconded by Joe Sarcione. Discussion follows. Article fifteen (15) is adopted.

John Halter reports on a request as to how much the 2000 taxes would increase if everything passes in this warrant. The increase would be approximately 42 cents per thousand.

ART. 16: To see if the Town will vote to raise and appropriate the sum of $3,000.00 for the operating budget of the Stoddard Fire Warden. The Fire Warden and the Selectmen recommend this appropriation.Motion by Joe Sarcione, seconded by Shannon Sarcione. Article sixteen (16) is adopted.

ART. 17: To see if the Town will vote to raise and appropriate the sum of $12,506 for Forest Fire Equipment. The Town is to be reimbursed for 80% of this sum ($10,005) from Federal Grants which have been approved by the State Forest Fire Service. The Fire Warden and the Selectmen recommend this appropriation. Motion by Louis Clark, seconded by Shannon Sarcione. Article seventeen (17) is adopted.

ART. 18: To see if the Town will vote to raise and appropriate the sum of $126,550.00 for winter and summer maintenance, emergencies and planned repair of Town roads and bridges. The Selectmen recommend this appropriation. Motion by David Vaillancourt, seconded by Louis GrandPre'. Article eighteen (18) is adopted.

ART. 19: To see if the Town will vote to raise and appropriate the sum of $120,000.00 (One Hundred Twenty Thousand Dollars) for the rebuilding, upgrading, and layout of a 7/10th mile section of Kings Highway extending from the Hidden Lake Civic Association sign/map to that portion of Kings Highway that is currently a Class V road, with $60,000.00 to be raised by betterment assessment and the remaining $60,000.00 to

be raised by general taxation. The Selectmen recommend this appropriation. Motion by Sam Kaczka, seconded by Walter Serbent.
AMENDMENT by Paul Dionne to read "To see if the Town will vote to unconditionally accept and layout as class V road a 7/10th mile section of Kings Highway extending from the Hidden Lake Civic Association sign/map to that protion of Kings Highway that is currently a Class V road, to raise and appropriate the sum of $20,000.00 by betterment assessment on the users and abutters to pay for needed repairs for that section of road." Seconded by Sam Kaczka.
Discussion follows. Louis GrandPre' (Selectman) explains that the costs of the engineers estimate for $120,000.00 is over quoted and can be done at a more reasonable price. More discussion followed. The roadwork will be going out for bid and if this article passes the town will maintain this portion of the road as part of the maintenance of all the town roads. Amended Article adopted on voice vote, unanimously. Article nineteen (19) is adopted as amended.

ART. 20: To see if the Town will vote to raise and appropriate the sum of $132,750.00 to defray Town charges for the ensuing year. The Selectmen recommend this appropriation. Motion by Dennis Marquis, seconded by Louis GrandPre'. Article twenty (20) is adopted.

ART. 21: To see if the Town will vote to raise and appropriate the sum of $750.00 to set up and maintain a Web Site for the Town for the ensuing year. The Selectmen recommend this appropriation. Motion by John Halter, seconded by Dennis Marquis. Discussion follows. Article twenty-one (21) is adopted.

ART. 22: To see if the Town will vote to raise and appropriate the sum of $1,000.00 to continue Stoddard's participation with the coalition communities in opposition to the State Education Property Tax. The Selectmen recommend this appropriation. Motion by John Halter, seconded by Louis GrandPre'. Article twenty-two (22) is adopted.

ART. 23: To see if the Town will vote to raise and appropriate the sum of $22,000.00 for the operating budget of the Stoddard Police Department. The Police Department and the Selectmen recommend this appropriation. Motion by David Vaillancourt, seconded by Frank Stuckey. Article twenty-three (23) is adopted.

ART. 24: To see if the Town will vote to raise and appropriate the sum of $3,250.00 as the operating budget for the Stoddard Planning Board for the ensuing year. The Stoddard Planning Board and the Selectmen recommend this appropriation. Motion by Mark Krider, seconded by Pat Campbell. Article twenty-four (24) is adopted.

ART. 25: To see if the Town will vote to raise and appropriate the sum of $5,000.00 to fund Phase 1 of the Master Plan Update. The Planning Board and the Selectmen recommend this appropriation. Motion by Gael Minton, seconded by Harry Power. Article twenty-five (25) is adopted.

ART. 26: To see if the Town will vote to raise and appropriate the sum of $715.00 for membership with the Southwest Region Planning Commission for the ensuing year. The Stoddard Planning Board and the Selectmen recommend this appropriation. Motion by Mark Krider, seconded by Pat Campbell. Article twenty-six (26) is adopted.

ART. 27: To see if the Town will vote to raise and appropriate the sum of $1,200.00 as the operating budget of the Stoddard Zoning Board of Adjustment for the ensuing year. The Stoddard Zoning Board of Adjustment and the Selectmen recommend this appropriation. Motion by Beverly Power, seconded by Pat Putnam. Article twenty-seven (27) is adopted.

ART. 28: To see if the Town will vote to raise and appropriate the sum of $10,000.00 to be used by the Recreation Commission for completing construction and original equipping of the ballfield located beside the James Faulkner Elementary School. This will be a non-lapsing appropriation per RSA 32:7, VI and will not lapse until the

ballfield is completed and equipped or by December 31, 2001, whichever is sooner. The Recreation Commission and the Selectmen recommend this appropriation. Motion by Chet Pratt, seconded by Kim. Discussion follows. Article twenty-eight (28) is adopted.

ART. 29: To see if the Town will vote to raise and appropriate the sum of $800.00 for Home Healthcare, Hospice and Community Services (HCS) to support the continuance of visiting nurse and home health services being provided to the residents of Stoddard. (By Petition) The Selectmen recommend this appropriation. Motion by Deb Krider, seconded by Joann Clark. Article twenty-nine (29) is adopted.

ART. 30: To see if the Town will vote to raise and appropriate the sum of $1.00 per resident (Total $630.00) for services provided by Monadnock Family Services to uninsured and underinsured residents of Stoddard. (By Petition) The Selectmen recommend this appropriation. Motion by John Secco, seconded by Joan Zelasny. Article thirty (30) is adopted.

ART. 31: To see if the Town will vote to raise and appropriate the sum of $1,270.00 to help support the work of The Community Kitchen Inc. in Keene, NH. (By Petition) The Selectmen recommend this appropriation. Motion by Joann Carr, seconded by Carolyn Jones. Article thirty-one (31) is adopted.

ART. 32: To transact any other business that may legally come before this meeting.

All new elected officers to stay after the meeting to be sworn in by the moderator.

Motion by Mary Lou Eaton to adjourn the meeting, seconded by Sandy Sherman.

Meeting is adjourned at 9:45 pm

Respectfully submitted,

Joan A. Read
Town Clerk

ANNUAL SCHOOL REPORT

STODDARD SCHOOL DISTRICT

STODDARD, NH

2000

Table of Contents

School District Organization 66
Warrant 67
School Board Report 68
Principal's Report 70
Technology Report 72
Proposed 2001–2002 Budget 73
Projected Revenues 77
Multipurpose Room Addition Bond 78
Special Education Expenditures 79
Auditor's Report 80
Annual Meeting Minutes 84
Student Enrollment 86
Superintendent of Schools Report 91
SAU #24 Budget 92
SAU Proration of District Assessments 94

STODDARD SCHOOL DISTRICT

2000

ANNUAL REPORT

Stoddard School District

School District Organization

Moderator
Daniel Eaton

Clerk
Helen Hayes

Treasurer
Joan Read

School Board Members

Brenda Howard, Chairperson	Term expires 2002
Carol Clark	Term expires 2001
Russ Huntley	Term expires 2003

Administration
F. Donald Jones, Superintendent of Schools
Roxanne S. Wilson, Assistant Superintendent of Schools
James K. Crane, Business Administrator
Frances Irvine, Pupil Personnel Director
Mark LaFleur, Principal

Stoddard School District
2001 Warrant

To the inhabitants of the School District in the town of Stoddard qualified to vote in District affairs:

You are hereby notified to meet at The James Faulkner Elementary School Multipurpose Room on the 8th day of March 2001 at 7:00 p.m. to act on the following subjects:

1. To choose by nonpartisan ballot, the following School District officials:

A. 1 School Board Member	3 year term
B. 1 School Board Treasurer	1 year term
C. 1 Clerk	1 year term
D. 1 Moderator	1 year term
E. 1 Auditor	1 year term

2. To hear reports of agents, auditors, committees and other officers chosen. (THIS WARRANT ARTICLE IS SUPPORTED BY THE SCHOOL BOARD.) (Majority vote required.)

3. To determine and appoint the salaries of the School Board and fix compensation for any other officers or agents of the District. (THIS WARRANT ARTICLE IS SUPPORTED BY THE SCHOOL BOARD.) (The funding for this Warrant Article is included in Warrant Article #4, the operating budget.) (Majority vote required.)

4. To see what sum of money the District shall vote to raise and appropriate for the support of schools, for the payment of salaries of School District officials and agents, and for the payment of statutory obligations of the District. (THIS WARRANT ARTICLE IS SUPPORTED BY THE SCHOOL BOARD.) (Majority vote required.)

5. To see if the District shall vote to raise and appropriate the sum of $ 15,000 (fifteen thousand dollars) to pave the school drive-way/parking area at the James Faulkner Elementary School. (THIS WARRANT ARTICLE IS SUPPORTED BY THE SCHOOL BOARD). (This appropriation is in addition to Warrant Article #4, the operating budget.) (Majority vote required.)

6. To see if the District will vote to raise and appropriate the sum of $ 8,500 (eight thousand five hundred dollars) for a twenty-four foot square storage building, constructed on a concrete slab, at the James Faulkner Elementary School. (THIS WARRANT ARTICLE IS SUPPORTED BY THE SCHOOL BOARD). This appropriation is in addition to Warrant Article #4, the operating budget.) (Majority vote required.)

7. To choose agents and committees in relation to any subject in the warrant.

8. To transact any other business that may legally come before said meeting.

Given under our hands at said Stoddard this 8th day of February 2001.

Brenda Howard, Chairperson
Carol Clark
Russ Huntley

A true copy of Warrant - Attest
Brenda Howard, Chairperson
Carol Clark
Russ Huntley

Stoddard School District

School Board Report

The Stoddard School Board is particularly proud of its staff and students this year. Several of our students at Keene Middle School and High School achieved scholastic excellence recognition and our principal at James Faulkner Elementary School was chosen to speak in Japan.

Five students achieved High Honor Roll at Keene High School and eight students were named to the Honor Roll. One student made High Honor Roll at Keene Middle School and thirteen were named to the Honor Roll. That is a total of 27 students out of 56 who attend the Keene school system! Our congratulations go out to each and every one of them and a sincere thank you to George Cahill who so generously takes the time to collect this information each year.

The Board has been making every effort possible to attend Keene school meetings this year to be aware of changes and improve communication between school districts. The high school is currently undergoing a major construction project and our students have endured a lot of changes during this time.

Mark LaFleur, our principal and 4-5 grade teacher at James Faulkner Elementary School, was chosen by the American Embassy in Japan to speak there about the integration of technology in the classroom. His trip was sponsored by the State Department of Education. Mark was chosen by the embassy after they read an article in Newsweek magazine regarding the James Faulkner Elementary School's use of computers in the classroom. Kudos to Mark!

The Board would also like to take this opportunity to thank all of its staff, parents and volunteers who have so generously given to our school system and made it one we can be proud of! Thank you to each and every one of you for your countless hours of help and dedication to our school.

In other school news, an official audit was completed by Vachon, Clukay & Co. The company completed an internal control structure based on an audit of General Purpose Financial Statements. The results were exceptionally good.

The Community Room at James Faulkner Elementary School has been in constant use this year by the school and community. The school's Christmas program was attended by a full house this year. Many community organizations use the room, including Pathways, Sunday School, Stockade, soccer, Cub Scouts, Rock Hoppers Snowmobile club, Community Events Organizers (CEO), among many others. Several community dinners and events were held throughout the year.

This year the Board is asking for the community's support in the article on the warrant to complete paving the roadway and parking areas around the school. This would provide a lot less maintenance and wear of the community room floor.

This year the Board received and adopted a new three-year salary schedule for our teachers. This is necessary to attract, hire and keep good teachers. One new teacher, Jessica Smack, was hired this year for grades K-1. We also hired Elizabeth Constable as our new music teacher and Bethany Bunker was recently hired as Food Service Assistant.

In closing, thank your for your continued support and we are looking forward to another successful year!

Respectfully submitted,

Brenda Howard, Chairperson
Carol Clark
Russ Huntley

Stoddard School District

Principal's Report

Stoddard's elementary school, the James M. Faulkner Elementary School, has gained two new staff members for the 2000-2001 school year. Liza Constable is our new Music teacher, who is also teaching music for the Nelson and Marlow schools. Jessica Smack is our new K/1 teacher. Jessica is a graduate of Keene State College with a degree in Science Education. Last year she spent her first year of teaching as a Title 1 teacher in the Troy Elementary School. Jessica lives locally at Granite Lake, and is engaged to be married this May.

Looking back at the spring of 2000, our school was involved in many exciting activities! The entire staff took part in putting together an Earth Day celebration in which all teachers and students worked together to prepare the school grounds for spring and summer. The project involved planting, building garden frames, spreading bark mulch and more.

There were also several school-wide activity days that were held. These days again, involved all staff and students. Each teacher chose a topic to present to a group of students. The students were given a list of the topics and were asked to select the one that they would like to work in. The activities ranged from making and flying gliders to a hands-on lesson in how to create a website.

Our Memorial Day celebration was made all the more special with the visit of local veterans who shared in our program, as well as sharing some of their knowledge with us.

With the school's greenhouse up and running, we were able to have the students grow plants from seed. After much care, the greenhouse was bursting with color. Students then took the flowering plants to local nursing homes, assisted living homes and some community members. It made for a wonderful Mother's Day and springtime event!

The school year ended with quite a big surprise when I received a call from the State Department of Education asking me to speak at a conference in Japan. The American Embassy was putting on a week-long conference about the use of the Internet in Japanese culture. They wanted me to attend the conference so that I could share how our school has integrated the use of technology into our curriculum. I am proud to say that many people were impressed with all that we have done and that we may very well have helped to inspire the Japanese government to better implement the use of technology into their classrooms.

This fall found Miss Smack's K-1 class to be very busy! They started the year off by learning about Monarch butterflies. The butterflies were a little difficult to find, but there were some great detectives that looked throughout Stoddard and Marlow and found six caterpillars to watch grow into Monarch butterflies.

They also learned about pumpkins and their life cycle. To top off this unit, they took a field trip to Stonewall Farm with Mrs. Sergeant's class. They all had a great day and even learned what other plants are in the same family as the pumpkin.

As a follow-up to all of this, we had a school-wide pumpkin carving event and all the pumpkins were donated to the Stoddard Fire Department to be taken to the Keene Pumpkin Festival. It was wonderful to be able to see our school and town represented at the Festival.

This past fall Mrs. Sergeant's 2/3 class studied many subjects including the Presidential election, science exploration, the Sydney Olympics, fairy tales, parts of speech and adding and subtracting whole numbers. During the Olympic study, students went on the Internet to follow the events and to graph the information. They also learned that it takes perseverance to become an Olympic athlete and made banners describing the qualities that make each student a gold medal winner in the classroom. Students are learning about various cultures, letter writing and sequencing in our fairy tale unit.

In Mr. LaFleur's class, this year's Science program started off in a combined effort of the second, third, forth and fifth graders in a program called "Let's Investigate!". This program was designed to enforce the use of observing and hypothesizing within science investigations. Students were engaged in the same process scientists use in their research. It was great to see the two classes work together as they made decisions and investigated. The 4/5 class then went into a science unit entitled "Science, Invention, Creativity: Looking at Leonardo". Using the works of Leonardo da Vinci as the focal point, this activity-based kit engages students in the exploration of science themes. Next, the class worked on "Electricity and Magnetism". Here students learned and experimented with static electricity, currents of electricity and what creates a circuit.

For Social Studies, much time was spent in looking at how the election process works, or in this year's case, does not work. Students studied the candidates and their issues, and even got a chance to vote online with Scholastic's voting page.

The 4/5 class has also been learning about the Middle Ages, which is the setting for one of our literature based Reading program books, The Whipping Boy. Students have been learning about the steps taken towards becoming a knight, and about the various suits of armor which were used in battle and in celebration. The unit will close with each student designing his/her own castle model. Chivalry lives on in the students of the Stoddard School!

The multipurpose room is being put to much use! There is something going on in there almost every night of the week, from Scouts and Stockade to Pathways and soccer games. And we sometimes manage to squeeze in some school events as well!

Respectfully submitted,

Mark LaFleur, Principal

Stoddard School District

Annual Technology Report

Technology this past year in James M. Faulkner School has been implemented in a variety of ways. We bought another network PC in the fall of 2000 in order to allow more students and teachers access to technology and the Internet. Classes are beginning to see the computer as just another facet of the curriculum and not a special event.

Students in kindergarten and first grade have been learning basic computer knowledge, such as opening a CD-ROM, using a mouse and locating keys on the keyboard. The second and third graders have been learning how to properly shut down the computers, solve common problems (i.e. frozen screen), and how to navigate on a specific web site. Students in fourth and firth grade have been learning how to use specific programs, and how to research on the Internet using teacher selected web sites.

Some of the specific activities that we have done over the year have been to vote in on-line polls, design multimedia book reports and/or presentations, illustrate reports and books using Kid Pix, and designing web pages. In the spring of 2000, Mr. LaFleur was invited to Japan to speak at a conference regarding our implementation of technology and how it is used in the school. The special education teacher has been using the Internet to help tailor individual education plans to classroom curriculum, and all the teachers have been utilizing the Internet and technology to assist them in their day to day teaching and planning.



Stoddard School District

2001-2002 Proposed Budget

	1999/00 APPROVED BUDGET	1999/00 ACTUAL EXPENDITURES	2000/01 APPROVED BUDGET	EXPEND AS OF 12/15/00	2001/2002 PROPOSED BUDGET
REGULAR EDUCATION					
Teachers' Salaries & Benefits	$125,175	$129,628.86	$134,693	$46,804.11	$131,813
Substitutes Salary & Taxes	$2,369	$1,870.48	$2,369	$645.90	$2,369
Aides Salary & Taxes	$18,898	$18,365.96	$19,603	$15,233.96	$22,231
General Supplies	$9,406	$12,493.58	$11,257	$6,503.23	$5,276
Art	$2,650	$3,178.03	$2,837	$1,288.79	$3,510
English	$3,521	$2,898.94	$4,046	$1,550.27	$3,394
Foreign Language	$2,087	$2,337.18	$2,165	$1,065.76	$2,227
Tech Education	$2,050	$1,323.89	$3,100	$60.91	$1,645
Math	$2,864	$2,494.49	$2,697	$1,136.83	$3,108
Music	$4,104	$3,805.88	$4,296	$1,034.34	$2,319
Physical Education	$1,419	$1,629.00	$1,617	$1,484.16	$1,994
Science	$1,248	$848.61	$1,501	$993.00	$1,237
Social Studies	$1,300	$482.47	$1,166	$159.87	$1,088
Tutoring	$350	$134.27	$350	$475.53	$350
Tuition	$342,692	$353,856.82	$338,564	$0.00	$375,016
Reading	$4,068	$2,626.32	$5,271	$2,394.19	$3,498
TOTAL REGULAR EDUCATION	$524,201	$537,974.78	$535,532	$80,830.85	$561,075
SPECIAL EDUCATION					
Teachers' Salary & Benefits	$36,750	$40,715.09	$42,576	$18,771.00	$45,085
Aides Salary & Taxes	$22,253	$10,817.00	$12,818	$5,293.41	$13,123
General Supplies/Out of District Tuition	$68,761	$74,583.48	$64,794	$8,026.19	$131,522
Physical Therapy	$250	$0.00	$250	$0.00	$100
TOTAL SPECIAL EDUCATION	$128,014	$126,115.57	$120,438	$32,090.60	$189,830

Stoddard School District

2001-2002 Proposed Budget

	1999/00 APPROVED BUDGET	1999/00 ACTUAL EXPENDITURES	2000/01 APPROVED BUDGET	EXPEND AS OF 12/15/00	2001/2002 PROPOSED BUDGET
ASSEMBLIES PUPIL SERVICE	$300	$998.88	$300	$300.00	$300
GENERAL TESTING	$150	$0.00	$150	$0.00	$150
HEALTH	$1,363	$1,663.34	$3,019	$935.36	$2,904
PSYCHOLOGICAL	$6,000	$2,465.22	$2,000	$630.00	$6,000
OCCUPATIONAL THERAPY	$7,751	$2,947.51	$5,382	$2,065.81	$9,458
SPEECH SERVICES	$10,289	$8,119.29	$9,689	$3,379.14	$9,789
STAFF DEVELOPMENT	$1,000	$1,023.00	$1,200	$546.00	$1,875
LIBRARY	$6,031	$5,696.86	$8,018	$2,271.90	$8,379
COMPUTERS	$0	$0.00	$2,213	$765.90	$3,913
SCHOOL BOARD EXPENSES	$2,925	$2,173.40	$3,030	$2,121.29	$3,345
TREASURER					
Treasurer Salary	$508	$484.43	$508	$452.13	$550
Expenses	$500	$738.29	$500	$336.98	$543
TOTAL TREASURER	$1,008	$1,222.72	$1,008	$789.11	$1,093

Stoddard School District

2001-2002 Proposed Budget

	1999/00 APPROVED BUDGET	1999/00 ACTUAL EXPENDITURES	2000/01 APPROVED BUDGET	EXPEND AS OF 12/15/00	2001/2002 PROPOSED BUDGET
ANNUAL DISTRICT MEETING	$430	$130.00	$290	$0.00	$190
AUDIT SERVICES	$25	$25.00	$1,200	$1,896.52	$25
LEGAL SERVICES	$1,000	$233.66	$750	$0.00	$750
GENERAL ADMINISTRATION					
Advertising	$3,000	$1,195.44	$3,000	$486.97	$2,500
Technology	$1,750	$629.59	$1,750	$0.00	$1,750
Insurances	$4,600	$3,367.08	$4,550	$2,654.87	$4,550
TOTAL GENERAL ADMINISTRATION	$9,350	$5,192.11	$9,300.00	$3,141.84	$8,800
SAU #24 SERVICES	$62,605	$63,018.59	$61,336	$31,319.26	$74,337
ADMINISTRATIVE SERVICES					
Salary & Benefits	$17,166	$17,637.93	$18,601	$8,183.14	$26,248
Postage & Travel	$250	$24.57	$250	$14.22	$4,324
TOTAL ADMINISTRATIVE SERVICES	$17,416	$17,662.50	$18,851	$8,197.36	$30,572
SUPERVISION OF PLANT	$12,309	$13,837.81	$12,756	$7,116.28	$13,427
OPERATION OF BUILDINGS					
Custodial Services	$13,807	$12,399.63	$22,636	$14,409.16	$20,907
Utilities	$13,076	$13,860.54	$14,226	$9,333.56	$18,826
Property Insurance	$4,500	$5,978.00	$5,500	$6,628.13	$6,800
Equipment Rental	$1,100	$1,042.00	$1,100	$797.00	$1,400
TOTAL OPERATION OF BUILDINGS	$32,483	$33,280.17	$56,218	$31,167.85	$47,933
CARE & UPKEEP GROUNDS	$1,230	$1,577.92	$567	$162.88	$1,956

	1999/00 APPROVED BUDGET	1999/00 ACTUAL EXPENDITURES	2000/01 APPROVED BUDGET	EXPEND AS OF 12/15/00	2001/2002 PROPOSED BUDGET
TRANSPORTATION					
General Transportation	$48,609	$50,758.20	$50,037	$19,614.80	$50,508
Contingency	$1,500	$0.00	$1,500	$0.00	$1,500
Out Of District Transportation	$22,332	$20,880.00	$22,500	$7,671.60	$18,900
TOTAL TRANSPORTATION	$72,441	$71,638.20	$74,037	$27,286.40	$70,908
DEBT SERVICES	$98,275	$99,137.50	$68,713	$68,712.50	$66,682
TRANSFER FEDERAL PROJECT	$1,250	$7,050.23	$1,250	$0.00	$1,250
TRANSFER FOOD SERVICE	$2,750	$2,387.87	$2,750	$0.00	$3,793
OPERATING BUDGET GRAND TOTALS	$1,000,596	$1,005,572.13	$987,241	$305,726.85	$1,118,734
98/99 WARRANT ART. DEFICIT APPROP.	$75,000				
2001/2002 PROPOSED WARRANT ARTS.					$23,500
LESS REVENUES					
Interest Income	$1,200	$2,880.06	$1,500		$1,500
Other Sources	$0	$1,064.38	$0		$0
Building Aid	$25,219	$25,530.00	$23,160		$15,000
Medicaid & Catastrophic State Aid	$19,831	$27,267.22	$23,866		$0
Food Service	$0	$2,750.00	$0		$0
Block Grant	$1,000	$7,031.43	$1,000		$1,250
Fund Balance	$30,350	$30,350.00	$35,051		$0
TOTAL REVENUE	$77,600	$96,873.09	$84,577		$17,750
NET SCHOOL ASSESSMENT	$997,996		$902,664		$1,124,484
STATE TAX GRANT RETAINED	$505,734		$505,734		$547,179
TO BE RAISED BY LOCALTAXATION	$492,262		$396,930		$577,305
ADD' L STATE ED TAX TO BE RAISED	$170,207		$170,207		$149,210

Stoddard School District 2001/2002

Projected General Fund Revenues

	1999/2000 Adopted Revenue	1999/2000 Actual Revenue	2000/2001 DRA Adopted Revenue	2001/2002 Estimated Revenue
Interest Income	$1,200.00	$2,880.06	$1,500.00	$1,500.00
Building Aid	$25,219.00	$25,530.00	$23,160.00	$15,000.00
Grants	$1,000.00	$7,031.43	$1,000.00	$1,250.00
Catastropic & Medicaid Aid	$19,831.00	$27,267.22	$23,866.00	$0.00
Total Revenue	$47,250.00	$62,708.71	$49,526.00	$17,750.00

(1) Interest Income $1,500.00
To estimate interest income earnings by the District based
on past actual experience

(2) Building Aid $15,000.00
Per report from the State. 30% of multi-purpose room addition-$15,000

(3) Grant $1,250.00
To estimate for Grants to be received by the District
Equal amount in the expense column..

Stoddard School District

1998 Multipurpose Room Addition Bond

Bonds dated: 7/22/1998
1998 Series A Non Guaranteed
Net Interest Cost: 4.5800%

DEBT YEAR	PERIOD ENDING	PRINCIPAL OUTSTANDING	PRINCIPAL	RATE	INTEREST	TOTAL PAYMENT	FISCAL YEAR TOTAL PAYMENT
	02/15/99				$12,215.24	$12,215.24	$12,215.24
1	08/15/99	$490,000.00	$50,000.00	3.900%	10,831.25	60,831.25	
	02/15/2000				9,856.25	9,856.25	70,687.50
2	08/15/2000	440,000.00	50,000.00	4.000%	9,856.25	59,856.25	
	02/15/2001				8,856.25	8,856.25	68,712.50
3	08/15/2001	390,000.00	50,000.00	4.125%	8,856.25	58,856.25	
	02/15/2002				7,825.00	7,825.00	66,681.25
4	08/15/2002	340,000.00	50,000.00	4.250%	7,825.00	57,825.00	
	02/15/2003				6,762.50	6,762.50	64,587.50
5	08/15/2003	290,000.00	50,000.00	4.500%	6,762.50	56,762.50	
	02/15/2004				5,637.50	5,637.50	62,400.00
6	08/15/2004	240,000.00	50,000.00	4.500%	5,637.50	55,637.50	
	02/15/2005				4,512.50	4,512.50	60,150.00
7	08/15/2005	190,000.00	50,000.00	4.750%	4,512.50	54,512.50	
	02/15/2006				3,325.00	3,325.00	57,837.50
8	08/15/2006	140,000.00	50,000.00	4.750%	3,325.00	53,325.00	
	02/15/2007				2,137.50	2,137.50	55,462.50
9	08/15/2007	90,000.00	45,000.00	4.750%	2,137.50	47,137.50	
	02/15/2008				1,068.75	1,068.75	48,206.25
10	08/15/2008	45,000.00	45,000.00	4.750%	1,068.75	46,068.75	
	02/15/2009				0.00	0.00	46,068.75
11	08/15/2009	0.00	0.00	4.750%	0.00	0.00	
	02/15/2010				0.00	0.00	0.00
12	08/15/2010	0.00	0.00	5.000%	0.00	0.00	
	02/15/2011				0.00	0.00	0.00
13	08/15/2011	0.00	0.00	5.000%	0.00	0.00	
	02/15/2012				0.00	0.00	0.00
14	08/15/2012	0.00	0.00	5.000%	0.00	0.00	
	02/15/2013				0.00	0.00	0.00
15	08/15/2013	0.00	0.00	5.000%	0.00	0.00	
	02/15/2014				0.00	0.00	0.00
16	08/15/2014	0.00	0.00	5.000%	0.00	0.00	
	02/15/2015				0.00	0.00	0.00
17	08/15/2015	0.00	0.00	5.000%	0.00	0.00	
	02/15/2016				0.00	0.00	0.00
18	08/15/2016	0.00	0.00	5.000%	0.00	0.00	
	02/15/2017				0.00	0.00	0.00
19	08/15/2017	0.00	0.00	5.000%	0.00	0.00	
	02/15/2018				0.00	0.00	0.00
20	08/15/2018	0.00	0.00	5.000%	0.00	0.00	0.00
			==========		==========	==========	==========
	TOTALS		$490,000.00		$123,008.99	$613,008.99	$613,008.99

Stoddard School District
Reporting of Special Education Cost
As Required by RSA 32:11-a

Detailed Expense Data for Special Education [Data for Handicapped/Disabled Only] [All Funds]
Taken from Department of Revenue Report DOE 25

EXPENDITURES	98-99 Total	99-00 Total
INSTRUCTION		
Elementary	100,325.63	150,329.09
Middle/Junior High	2,588.19	0.00
High	33,702.30	15,589.80
Subtotal (Lines 1 thru 3)	136,616.12	165,918.89
RELATED SERVICES		
Elementary	8,223.54	13,532.02
Middle/Junior High	0.00	0.00
High	0.00	0.00
Subtotal (Lines 5 thru 7)	8,223.54	13,532.02
ADMINISTRATION		
Elementary	0.00	13,218.68
Middle/Junior High	0.00	0.00
High	0.00	0.00
Subtotal (Lines 9 thru 11)	0.00	13,218.68
LEGAL		
Elementary	0.00	0.00
Middle/Junior High	0.00	0.00
High	0.00	0.00
Subtotal (Lines 13 thru 15)	0.00	0.00
TRANSPORTATION		
Elementary	0.00	0.00
Middle/Junior High	0.00	0.00
High	21,889.31	20,880.00
Subtotal (Lines 17 thru 19)	21,889.31	20,880.00
TOTAL	166,728.97	213,549.59
SPECIAL EDUCATION REVENUES		
ADEQUATE EDUCATION PORTION	0.00	35,323.00
SPECIAL ED GRANT	6,242.00	6,410.54
CATASTOPHIC AID	0.00	19,831.25
MEDICAID	10,527.18	7,435.97
TOTAL SPECIAL ED REVENUE	16,769.18	69,000.76

Vachon, Clukay & Co., PC

Certified Public Accountants

45 Market Street
Manchester, New Hampshire 03101
(603) 622-7070
FAX: 622-1452

INDEPENDENT AUDITOR'S REPORT ON INTERNAL CONTROL STRUCTURE BASED ON AN AUDIT OF GENERAL PURPOSE FINANCIAL STATEMENTS

To the School Board
Stoddard, New Hampshire, School District

We have audited the general purpose financial statements of the Stoddard, New Hampshire School District as of and for the year ended June 30, 2000, and have issued our report thereon dated September 14, 2000.

We conducted our audit in accordance with generally accepted auditing standards. Those standards require that we plan and perform the audit to obtain reasonable assurance about whether the general purpose financial statements are free of material misstatement.

The management of the Stoddard, New Hampshire School District is responsible for establishing and maintaining an internal control structure. In fulfilling this responsibility, estimates and judgments by management are required to assess the expected benefits and related costs of internal control structure policies and procedures. The objectives of an internal control structure are to provide management with reasonable, but not absolute, assurance that assets are safeguarded against loss from unauthorized use or disposition, and that transactions are executed in accordance with management's authorization and recorded properly to permit the preparation of financial statements in accordance with generally accepted accounting principles. Because of inherent limitations in any internal control structure, errors or irregularities may nevertheless occur and not be detected. Also, projection of any evaluation of the structure to future periods is subject to the risk that procedures may become inadequate because of changes in conditions or that the effectiveness of the design and operation of policies and procedures may deteriorate.

In planning and performing our audit of the general purpose financial statements of the Stoddard, New Hampshire School District for the year ended June 30, 2000, we obtained an understanding of the internal control structure. With respect to the internal control structure, we obtained and understanding of the design of relevant policies and procedures and whether they have been placed in operation, and we assessed control risk in order to determine our auditing procedures for the purpose of expressing our opinion on the general purpose financial statements and not to provide an opinion on the internal control structure. Accordingly, we do not express such an opinion.

Our consideration of the internal control structure would not necessarily disclose all matters in the internal control structure that might be material weaknesses under standards established by the American Institute of Certified Public Accountants. A material weakness is a condition in which the design or operation of one or more of the internal control structure elements does not reduce to a relatively low level the risk that errors or irregularities in amounts that would be material in relation to the general purpose financial statements being audited may occur and not be detected within a timely period by employees in the normal course of performing their assigned functions. We noted no matters involving the internal control structure and its operation that we consider to be material weaknesses as defined above.

However, we noted certain matters involving the internal control structure and its operations that we have reported to the management of Stoddard, New Hampshire School District in a separate letter dated September 14, 2000.

This report is intended for the information of management and the School Board. However, this report is a matter of public record, and its distribution is not limited.

Vachon, Clukey & Co., PC

September 14, 2000

EXHIBIT A

STODDARD, NEW HAMPSHIRE SCHOOL DISTRICT

Combined Balance Sheet - All Fund Types and Account Groups

June 30, 2000

	Governmental Fund Types		Fiduciary Fund Type	Account Group	Totals (Memorandum Only)
	General	Special Revenue	Agency	General Long-Term Debt	June 30, 2000
ASSETS					
Cash	$ 43,389	$ 1,165	$ 1,063		$ 45,617
Due from other governments		621			621
Due from other funds	621				621
Amount to be provided for retirement of general long-term obligations				$ 440,000	440,000
Total Assets	$ 44,010	$ 1,786	$ 1,063	$ 440,000	$ 486,859
LIABILITIES AND FUND BALANCES					
Liabilities:					
Accounts payable	$ 123				$ 123
Accrued liabilities	116				116
Due to other funds		$ 621			621
Due to student groups			$ 1,063		1,063
General obligation bonds payable				$ 440,000	440,000
Total Liabilities	239	621	1,063	440,000	441,923
Fund Balances:					
Reserved for encumbrances	8,720				8,720
Unreserved:					
Undesignated	35,051	1,165			36,216
Total Fund Balances	43,771	1,165	-	-	44,936
Total Liabilities and Fund Balances	$ 44,010	$ 1,786	$ 1,063	$ 440,000	$ 486,859

EXHIBIT C

STODDARD, NEW HAMPSHIRE SCHOOL DISTRICT

Combined Statement of Revenues, Expenditures and Changes in Fund Balances
Budget and Actual (Budgetary Basis) - General and Special Revenue Funds
For the Year Ended June 30, 2000

	General Fund			Special Revenue Funds			Totals (Memorandum Only)		
	Budget	Actual	Variance Favorable (Unfavorable)	Budget	Actual	Variance Favorable (Unfavorable)	Budget	Actual	Variance Favorable (Unfavorable)
Revenues:									
Taxes	$ 920,246	$ 920,246	$ -	$ 2,750	$ 2,750	$ -	$ 922,996	$ 922,996	$ -
Intergovernmental revenues	45,050	52,798	7,748	1,000	7,041	6,041	46,050	59,839	13,789
Miscellaneous	1,200	3,944	2,744			-	1,200	3,944	2,744
Total Revenues	966,496	976,988	10,492	3,750	9,791	6,041	970,246	986,779	16,533
Expenditures:									
Current:									
Instruction	652,515	641,243	11,272	999	7,012	(6,013)	653,514	648,255	5,259
Supporting services	25,553	15,195	10,358			-	25,553	15,195	10,358
Instructional staff services	7,031	6,720	311			-	7,031	6,720	311
General Administration	94,759	89,657	5,102	1	38	(37)	94,760	89,695	5,065
Operation and maintenance of plant	46,022	48,696	(2,674)			-	46,022	48,696	(2,674)
Pupil transportation	72,441	71,638	803			-	72,441	71,638	803
Food service			-	2,750	2,388	362	2,750	2,388	362
Debt Service	98,275	99,138	(863)			-	98,275	99,138	(863)
Total Expenditures	996,596	972,287	24,309	3,750	9,438	(5,688)	1,000,346	981,725	18,621
Excess of Revenues Over (Under) Expenditures	(30,100)	4,701	34,801	-	353	353	(30,100)	5,054	35,154
Other Financing (Uses):									
Operating transfers out	(250)		250			-	(250)	-	250
Total Other (Uses)	(250)	-	250	-	-	-	(250)	-	250
Excess of Revenues Over (Under) Expenditures and Other Uses	(30,350)	4,701	35,051	-	353	353	(30,350)	5,054	35,404
Fund Balances - July 1, 1999	30,350	30,350	-	812	812	-	31,162	31,162	-
Fund Balances - June 30, 2000	$ -	$ 35,051	$ 35,051	$ 812	$ 1,165	$ 353	$ 812	$ 36,216	$ 35,404

Stoddard School District

Annual Meeting Minutes
March 9, 2000

The meeting opened at 7:10pm at the James M. Faulkner Elementary School. Present were Business Manager, Jim Crane; Superintendent, F. Donald Jones; Board Chairman, Brenda Howard; Board members Carol Clark and Russ Huntley; Secretary; Helen Hayes, and Moderator; Dan Eaton. Also present were Principal; Mark LaFleur, Fran Irvine, Maggie Sergeant, Bob Gordon; Water commissioner of Rindge and Stoddard voters.

Moderator Dan Eaton called the meeting to order at 7:10 pm

ARTICLE #1 - OPENING OF THE POLLS – Carol Clark moved that the polls open be open for voting from 7:10 to 8 pm or the end of the meeting. Russ Huntley seconded the motion. All were in favor.

ARTICLE #2 - Russ Huntley moved that the District accept the reports of agents, auditors, committees, and other officers as printed in the Annual Report. Brenda Howard seconded the motion. The voters approved the motion by voice vote.

ARTICLE #3 - Brenda Howard moved that the District appoint the salaries of the School Board and fix compensation for other officers and agents as included in the 2000 – 2001 budget. Carol Clark seconded the motion. The voters approved the motion by voice vote.

ARTICLE #4 - Carol Clark moved that the District raise and appropriate sum of $ 987,241 (Nine hundred eighty seven thousand two hundred forty one dollars) for the support of schools for the payment of salaries of School district officials and agents, and for the payment of statutory obligations of the district. Brenda Howard seconded the motion.

*Voters questioned the budget increases in the building and grounds section of the 2000-2001 budget. The following were some of the major points discussed: $ 4,000 (Four thousand dollars) was due to a rise in Operation of Buildings. Due to a lead & cooper problem in the faucets they need to be replaced to meet the E.P.A Environmental Report requirements. Discussion ensued.
*Voters also asked if the school water was contaminated and Bob Gordon answered No it is not contaminated. The voters approved the motion by voice vote.

ARTICLE #5 – Steve Raymond moves that ARTICLE 5 be tabled George Davenport seconded. The voters accepted the motion.

ARTICLE #6 – Louis GrandPre' moved that there should be a listing in the annual report, of current expenses as of 12/15 of the present school year. SAU did agree to put this line in for the next 2001/2002 annual report. The voters approved the motion by voice vote. Danny moves to keep polls open until end of meeting.

VOTING RESULTS – Polls closed at 7:50pm

School Board Member – Russ Huntley (19)
School Board Treasurer – Joan Read (21)
Auditor – G. GrandPre' (5), George Cahill (1), George Davenport (1)
Clerk – Helen Hayes (20)
Moderator – Dan Eaton (18)

Motion was made by Carol Clark to adjourn at 8:10pm seconded by Russ Huntley. The voters Approved unanimously.

Respectfully submitted,

Helen Hayes
Clerk

Stoddard School District
Student List 2000 - 2001

James Faulkner Elementary School

Ms. Jessica Smack

Kindergarden
Mariah Bunker
Christopher Bush
Kelsie Castor
Tyler Champney
Natalie Haley
Adam Logan
Morgan Monty

Grade 1
Cole Campbell
Casey Hayes
Tabitha Ramirez
Dyland Redfield

Mrs. Maggie Sergeant

Grade 2
Connor Bunker
Owen Huber
Luke Jarest
Kailah Lake
Jacob McNichol
Gabrielle Phinney
Kayla Pollock
Michael Sprague
Jacob Ziarnowski

Grade 3
Kashena Branch
Alexander Bush
Cody Carroll
Ethan Cline
Megan Fulton
Hayden Moynihan
Jonathan Putnam
Thomas Ramirez
Alycia Wilson

Mr. Mark LaFleur

Grade 4
Justin Holland
Jeremiah Jarest
Casey Jennison
Jade Redfield
Laura Thompson

Grade 5
Ian Bush
Kaysie Castor
Michael Champney
Becky Cressy
Nicole Elliot
Michelle Huber
Allyson Logan
Meredith Manning
Derron Pratt
Randi Rondeau
Nancy Warner
Eliza Webber

Stoddard School District
Student List 2000 - 2001

Keene Middle School

Grade 6
Sarah Carroll
Sarah Goodby-Botting
Celia Jarest
James Philbrick
Sara Pratt
Hillary Robinson
Stefani Thompson
Trevor Wheeler

Grade 7
Patricia Cressy
Adam Dione
Ashlie Harper
Emily Hogue
Stacey VanWickler
Robert Warner
Hannah Webber

Grade 8
Alaina Barker
Kristin Fulton
Heather Howard
Benjamin Pratt
Miles Pratt
Mark Wadsworth
Alyssa Williams

Keene High School

Grade 9
Apryll Christian
Allison Cressy
Nathan Desrosiers
Michael Grant
William Harper
Micahel Hayes
Leanne Hodgman
Andrea Landale

Grade 10
Ashley Bleau
Stephen Halter
Angela Hebert
Irene Henninger
Shasta Howard
Matthew Malloy
Scott Mullett
Chris Ryland
Bridget Thompson
Rachel Young

Grade 11
Lisa Beth Barker
Nathan Christian
Thomas Ellwood
Alyssa Follansbee
Kristin VanWickler
Natalie Washuta

Grade 12
Emily S. Cressy
Kelly Hayes
Lauren Howard
Daniel Malloy
Sally Perras
Brandon Snow
Mary Walters
Randy Weaver
Kyle G. Williams
Christopher Ziarnowski

SCHOOL ADMINISTRATIVE UNIT #24

2000

ANNUAL REPORT

School Administrative Unit #24

Report of the Superintendent

Greetings to the Citizens of Henniker, Stoddard and Weare:

I trust that you have taken the time to review the information included in this publication relative to your school district. The staff, administration and school boards have been working extremely hard to provide your children with a quality education while being very cognizant of tax rates and overall expenditures.

The reports, minutes and budget descriptions should give you a sense of what has been happening over the past year. The enclosed budget proposals will provide the necessary information to assist you in making informed conclusions as you decide on the financial support you will provide for the 2001 - 2002 school year.

One of the key characteristics of the schools in SAU #24 is the tremendous involvement that we have from you, the citizens of these districts. Your contributions assist in providing the extra set of eyes in a classroom, more opportunity for small group and individual attention for students, offering to drive a small group of students on a field trip, offering your expertise by presenting a lesson or demonstration to a class, giving your time to read to a class, or just being there to assist a teacher with a project. These are the endeavors that make schools successful - involvement, caring and giving of your talents. I speak for all of the staff and administration in sincerely thanking you for this commitment.

As we continually state, we encourage you to contact your child's teacher or school administrator to offer your opinions or ask questions about the schools. Together our schools will continue to improve and provide the best education possible for the children in our towns.

We appreciate your continued support and commitment for the public schools in your community.

Sincerely,

F. Donald Jones
Superintendent of Schools

School Administrative Unit #24
2001-2002 Budget

ACCOUNT DESCRIPTION	SAU #24 ADOPTED BUDGET 1999/2000	SAU #24 ADOPTED BUDGET 2000/2001	SAU #24 PROPOSED BUDGET 2001/2002
Computer Support Contract Service	$0.00	$0.00	$20,000.00
Treasurer Salary	$1,900.00	$1,900.00	$1,900.00
Treasurer FICA	$146.00	$146.00	$146.00
Treasurer Supplies	$500.00	$450.00	$575.00
Auditors	$1,800.00	$1,800.00	$1,825.00
Legal	$500.00	$400.00	$300.00
Advertising	$700.00	$1,000.00	$1,500.00
Unemployment Compensation	$500.00	$500.00	$500.00
Worker's Compensation	$4,000.00	$2,800.00	$3,400.00
Liability & Bond Insurance	$1,350.00	$900.00	$1,500.00
Dues & Fees	$3,000.00	$2,500.00	$3,000.00
In-Service Education	$1,900.00	$900.00	$1,800.00
Travel	$2,500.00	$1,700.00	$1,800.00
General Supplies	$6,500.00	$7,000.00	$8,500.00
Periodicals	$800.00	$700.00	$700.00
Replacement Equipment	$18,255.00	$18,055.00	$17,550.00
Postage	$4,000.00	$4,300.00	$4,000.00
Office of Pupil Personnel Director-Salaries	$87,267.00	$90,006.00	$90,760.00
Office of Pupil Personnel Director Health	$9,179.00	$12,345.00	$16,210.00
Office of Pupil Personnel Director Dental Ins.	$2,073.00	$1,951.00	$2,055.00
Office of Pupil Personnel Director Life Ins.	$119.00	$121.00	$117.00
Office of Pupil Personnel Director LTD	$298.00	$286.00	$272.00
Office of Pupil Personnel Director FICA	$6,676.00	$6,886.00	$7,439.00
Office of Pupil Personnel Director Retirement	$4,450.00	$4,567.00	$4,123.00
Administrative Office Salaries	$116,279.00	$151,674.00	$219,428.00
Administrative Office Health Ins.	$16,771.00	$18,497.00	$37,674.00
Administrative Office Dental Ins.	$2,076.00	$2,875.00	$4,389.00
Administrative Office Life Ins.	$173.00	$160.00	$294.00
Administrative Office LTD	$431.00	$380.00	$692.00
Administrative Office FICA	$8,895.00	$11,604.00	$14,040.00
Administrative Office Retirement	$5,680.00	$5,852.00	$9,596.00
Administrative Office Contracted Services	$32,920.00	$0.00	$0.00
Contingency	$150.00	$150.00	$150.00
Computer Supplies	$1,750.00	$1,500.00	$1,750.00
Business Office Salary	$155,267.00	$156,428.00	$177,493.00
Business Office Health	$21,406.00	$29,927.00	$39,653.00
Business Office Dental	$3,253.00	$4,631.00	$5,499.00
Business Office Life	$234.00	$209.00	$239.00
Business Office LTD	$586.00	$489.00	$562.00
Business Office FICA	$11,956.00	$11,967.00	$13,579.00
Business Office Retirement	$7,376.00	$7,383.00	$7,526.00
Petty Cash	$100.00	$100.00	$100.00
Overtime Salary	$2,238.00	$3,500.00	$2,000.00
Overtime FICA	$0.00	$268.00	$153.00
Overtime Retirement	$0.00	$105.00	$80.00
Overtime Contracted Services	$0.00	$0.00	$850.00
Cleaning Contract	$2,800.00	$2,800.00	$2,950.00
Rental of Property	$20,037.00	$21,003.00	$33,416.00
Custodial Supplies	$500.00	$600.00	$600.00
Telephone	$8,000.00	$6,900.00	$7,000.00
Electricity	$2,400.00	$2,200.00	$2,500.00
B.O.P. Insurance	$900.00	$1,100.00	$1,300.00
Equipment Repair & Maintenance	$9,282.00	$9,500.00	$12,000.00

School Administrative Unit #24
2001-2002 Budget

	SAU #24 ADOPTED BUDGET 1999/2000	SAU #24 ADOPTED BUDGET 2000/2001	SAU #24 PROPOSED BUDGET 2001/2002
TOTAL SAU OPERATING BUDGET	**$589,873.00**	**$613,015.00**	**$785,485.00**
LESS SAU REVENUES:			
Interest Income	$4,500.00	$2,629.39	$3,000.00
Indirect Cost Allocation	$9,000.00	$12,703.15	$10,000.00
Other Local Income		$2,321.60	
Allocation of unreserved fund balance	$10,000.00	$10,000.00	$5,000.00
Total General Fund Revenues	**$23,500.00**	**$27,654.14**	**$18,000.00**
NET SAU ASSESSMENT	$566,373.00	$566,373.00	$767,485.00

FEDERAL PROGRAM GRANTS	SAU #24 ADOPTED BUDGET 1999/2000	SAU #24 ADOPTED BUDGET 2000/2001	SAU #24 PROPOSED BUDGET 2001/2002
TITLE I	$76,186.00	$115,887.00	in district budgets
IDEA-B Special Education	$152,849.00	$181,235.00	$216,860.00
IDEA-B Sec. 619 Preschool	$13,473.00	$13,473.00	$14,385.00
TITLE IV Drug & Alcohol	$15,660.00	$12,634.00	$12,539.00
TITLE II Eisenhower Mast	$10,019.00	$10,172.00	$11,523.00
TITLE VI Innovative Grants to Districts	$15,102.00	in district budgets	in district budgets
School To Work	$57,600.00	$0.00	$0.00
Service Learning	$0.00	$0.00	$0.00
TOTAL SPECIAL FUNDS	**$340,889.00**	**$333,401.00**	**$255,307.00**

School Administrative Unit # 24

Proration

PRORATION FOR 2000/2001 SAU OPERATING BUDGET

Total SAU # 24 Operating Budget	$ 613,015.00
Less Estimated Operating Revenues	$ (18,000.00)
Net District Assessments	$ 595,015.00

District	state 1998 Equalized valuation	Valuation %	1998/99 ADM-R	Pupil %	Combined %	2000/2001 District Share
Henniker School District	$127,569,834	21.83%	600.8	23.29%	22.56%	$ 134,245
Weare School District	$219,523,086	37.57%	1214.3	47.08%	42.32%	$ 251,822
John Stark Regional School District	$134,162,277	22.96%	703.2	27.26%	25.11%	$ 149,412
Stoddard School District	$103,095,340	17.64%	61.1	2.37%	10.01%	$ 59,536
	$584,350,537	100.00%	2,579.4	100.00%	100.00%	$ 595,015

PRORATION FOR 2001/2002 SAU OPERATING BUDGET

Total SAU # 24 Operating Budget	$ 785,485.00
Less Estimated Operating Revenues	$ (11,000.00)
Net District Assessments	$ 774,485.00

District	state 1999 Equalized valuation	Valuation %	1999/00 ADM-R	Pupil %	Combined %	2001/02 District Share
Henniker School District	$146,408,880	22.74%	592.3	23.03%	22.89%	$ 177,244
Weare School District	$241,242,415	37.47%	1211.3	47.10%	42.28%	$ 327,488
John Stark Regional School District	$149,548,013	23.23%	712.4	27.70%	25.46%	$ 197,216
Stoddard School District	$106,660,829	16.57%	55.7	2.17%	9.37%	$ 72,537
	$643,860,137	100.00%	2,571.7	100.00%	100.00%	$ 774,485

PROPERTY VALUATIONS AND TAXES

TAX INFORMATION

TAX RATES - PER $1,000.00 ASSESSMENT

	1991	1992	1993	1994	1995	1996	1997	1998	1999	2000
TOWN	2.13	2.11	1.59	2.33	2.32	2.15	2.10	1.88	1.66	1.44
SCHOOL	3.70	4.89	5.71	5.30	5.23	5.67	5.78	6.79	4.08	3.28
COUNTY	1.65	1.61	1.69	1.73	2.10	1.91	2.03	2.12	2.00	2.15
State Education Tax	0	0	0	0	0	0	0	0	5.65	5.63
TOTAL TAX	$7.48	$8.61	$8.99	$9.36	$9.65	$9.73	$9.91	$10.79	$13.39	$12.50

GRANITE LAKE VILLAGE DISTRICT

1993	1994	1995	1996	1997	1998	1999	2000
.15	.23	.11	.16	.11	.11	.10	.10

EQUALIZATION RATE

1991	1992	1993	1994	1995	1996	1997	1998	1999	2000
114%	123%	123%	118%	130%	120%	113%	117%	114%	*

Equalization Rate: Each year the Selectmen complete a report for the Department of Revenue Administration. This report lists all the properties sold in Stoddard for the past year with the sale price. The Selectmen must report the Assessed Valuation of the property and note if the sale was within a family. Based on this information, the Department of Revenue Administration calculates the percentage of Assessed Value to Market Value. Stoddard Assessed Value has been greater then Market Value since 1991.

* Not available from the State at printing date.

TOWN OF STODDARD VALUATION AND TAXES

OWNER OF RECORD	TAX MAP # / DESCRIPTION	ACRES	CUR U ACRES	TOTAL VALUE	VLG DIST TAX	NET TAX
AADALEN, RICHARD J &	133-18 / WF,TFD LOT E1,BLDG	1.0		166,650	0	2,083
AADALEN, RICHARD J &	133-20 / WF,TFD LOT 3E	0.8		224,900	0	2,811
AADALEN, RICHARD J &	413-3.1 & 3.2 / TRACT 2 AND PARCEL C		227.2	6,725	0	84
ABBOTT, ELMONT E & NANCY G	414-07.1 / CPW LOT 1	5.1		36,750	0	459
ABBOTT, ELMONT E & NANCY G	414-07.2 / CPW LOT 2,SHED	5.1		150,000	0	1,875
ABBOTT, ELMONT E. & NANCY	414-7.32 / LOT 3B, CPW, SEC 2	2.2		23,900	0	299
ABBOTT, MICHAEL J.	415-29 & 30 / WF,CP LOT,BLDG	0.8		90,350	0	1,129
ABELY, DAVID	101-10 / HLS LOT S116,MH & SHED	0.3		22,250	0	278
ABELY, DAVID	101-11 / HLS LOT S117	0.3		12,300	0	154
ABERT, THOMAS D.	423-08 / HIGH ST LAND, BLDGS	14.5		290,500	0	3,631
ABERT, THOMAS D. & SUSAN R.	423-09 / HIGH ST LAND, BLDG	20.0		49,950	0	624
ADAMS, JOHN H. & JUNE J.	134-24 & 43 / WF,TFD LOT 12,BLDGS	0.3		185,800	0	2,323
ADAMS, RICHARD S. & PATRICIA	118-21 / WHTY LOT 33,BLDG	2.3		32,100	0	401
ADAMS, RICHARD S. & PATRICIA	118-22 / WHTY LOT 34	2.4		14,800	0	185
AHNTHOLZ, ROSS C &	127-22 / WF,AND RD LOT,BLDGS	0.4		102,450	0	1,281
ALBERT FAMILY REVOCABLE	122-08 / WHTY LOT 30A,BLDGS	0.6		35,750	0	447
ALBERT LIVING TRUST, MARCEL	120-27 / HLA LOT 8,BLDGS	0.9		117,450	0	1,468
ALLEN, QUINCY L & ANNIE L	108-15 / HLD LOT 271	3.4		15,400	0	193
ALLEN, RONALD H. & PATRICIA	124-13 / WF,LSU LOT 8,BLDG	0.3		78,100	0	976
AMES, ANNE M	421-23 / BBR LOT	0.8		10,450	0	131
AMISANO, SCHILLER &	138-37 / SPRCLD LOT 2,BLDGS	0.8		188,650	19	2,358
AMREIN, BARBARA J.	424-28 / ARKWD LOT 17	9.9		378,900	0	4,736
ANDERSON, GENE & GAIL	115-24 / HLD LOT 79	1.5		12,400	0	155
ANDERSON, GENE & GAIL	115-25 / HLD LOT 78	1.7		12,950	0	162
ANDERSON, JAMES E. &	115-52 / WF, SLE LOT 47, 1/2 INT	0.3		21,275		266
ANDERSON, PATRICK M	135-17 / RT 123 LOT,BLDGS	0.4		41,450	0	518
ANDORRA FOREST LIMITED	415-08 TO 11 / BACKLAND OFF CP		129.6	5,100	0	64
ANDORRA FOREST LP %	410-06 / TRACTOR SHED B/O(card2)			11,250	0	141
ANDORRA FOREST LP %	410-06 / CARDING MILL B/O (card 3)			10,600	0	133
ANDORRA FOREST LP %	407-01 & 02 / RTE 123 LAND		18.1	1,075	0	13
ANDORRA FOREST LP%	407-02 / PITCHER MTN FARM B/O			159,900	0	1,999
ANDORRA FOREST LP %	410-06 / SUGAR HOUSE B/O (card 4)			1,150	0	14
ANDORRA FOREST LP %	410-06,09;415-14;417-03 / CPR/RT 123 LAND	26.8	9,014.3	1,268,200	0	15,853
ANDORRA FOREST LP %	410-09 / CAMP CS POND B/O(card 4			129,850	0	1,623
ANDORRA FOREST LP %	410-09 / MANSELL HSE B/O (card 3)			109,400	0	1,368
ANDORRA FOREST LP %	410-06 / BUTTERFIELD HOUSE B/O			136,750	0	1,709
ANDORRA FOREST %	407-03 / BACKLOT		40.0	1,225	0	15
ANTONELLI, JOHN A & JEAN T	113-44 / CARR LOT 13A,BLDGS	0.3		52,400	0	655
APRILE, ANTHONY J (COL) &	418-65 / MLE LOT 5B1U1	0.1		350	1	4
ARRIA, SALVATORE A.	123-09 / WHTY LOT 49	2.3		3,450	0	43
ATA, NANETTE	118-23 / WHTY LOT 35	1.9		14,350	0	179
ATHEARN, RUTH & CHANDLER,	420-11 / RT 9 LAND		50.7	8,800	0	110
ATHEARN, RUTH & CHANDLER,	420-16.1 / ROBB LAND		71.9	11,275	0	141
ATHEARN, RUTH & CHANDLER,	420-26 / ROBB LAND LOT LINE ADJ		17.0	1,075	0	13
ATKINSON, GARY S. & IRENE M.	127-03 / WF,BACKLOT,BLDGS	7.3		149,800	0	1,873
ATTESI, DAVID J	101-08 & 09 / HLS LOT S114, S115	0.6		15,000	0	188
ATTESI, DAVID J	101-37 & 38 / HLS LOT S17, S18	0.5		17,150	0	214
ATTESI, DAVID J	101-61 / WF,HLS LOT S41,BLDGS	0.5		89,800	0	1,123
AUDUBON SOCIETY OF NH	423-12 / RT 9 LAND	45.0		39,400	0	0
AYOTTE, RONALD A	109-18 / HLD LOT 262	2.1		17,250	0	216
BACH, CHARLES	121-22.3 / FRE LOT 18	2.2		28,500	0	356
BADOREK, STEVEN ETALS	119-21 / WF,JLD LOT 27	0.5		31,550	0	394
BADOREK, STEVEN ETALS	119-22 / WF,JLD LOT 26,BLDGS	0.5		121,150	0	1,514
BAILEY, HARRY A & NANCY N	127-48 / WF,AND RD LOT,BLDGS	0.4		128,750	0	1,509

TOWN OF STODDARD VALUATION AND TAXES

OWNER OF RECORD	TAX MAP # / DESCRIPTION	ACRES	CUR U ACRES	TOTAL VALUE	VLG DIST TAX	NET TAX
BAILEY, LEON W & MARILYNN L	405-02 / LOT-E/S DODGE FARM RD	5.7		12,550	0	157
BAKER, KENDALL O &	135-01 & 02 / RT 123 LOTS,BLDG	0.2		49,550	0	619
BAKUN, DAVID E	126-59 / WF,STN RD LOT 5,BLDG	0.1		78,850	0	986
BALDINI, DONALD J. & ELLYN C.	121-11 / WF,FRMN LOT 7,BLDG	0.4		109,300	0	1,366
BALLOU, F HAROLD	104-05 / WF,HL LOT, BLDGS	0.3		62,950	0	787
BALLOU, GARY F & JASON	104-06 / WF,HL LOT, BLDGS	0.8		52,100	0	651
BALSIS, ROBERT J & DIANE, RE1	113-17 / WF,CARR LOT 6,BLDG	0.7		130,850	0	1,636
BALSIS, ROBERT J & DIANE, RE2	113-16 / W&H LOT 8,BLDG	0.3		56,550	0	707
BANGS, PAUL F & BEVERLY	418-6 / MLE LOT 10B4U1	0.1		250	0	3
BARKER, GERALD B	418-10 / MLE LOT 14B4U1	0.2		450	1	6
BARKER, GERALD B	418-11 / MLE LOT 15B4U1	0.1		350	0	4
BARLOW, PAUL P & EVELYN M	135-29 / WF,JP LOT,BLDG	0.1		60,800	0	760
BARNETT, CAROLE JAWORSKI	102-22 / HLS LOT S88	0.2		9,400	0	118
BARNHURST, KEVIN G	111-03 / SLE LOT 151,BLDGS	0.5		47,700	0	596
BARRELL, MARJORIE	131-28 & 29 / MRDGH LTS 13,14,BLDGS	0.4		92,450	0	1,156
BARRETT, HOLLY B.	104-10 / WF,HL LOT, BLDG	0.6		69,500	0	869
BARRETT, JOHN J & JANICE B	134-29 / WF,TFD LOT 13,BLDGS	0.3		92,300	0	1,154
BARTIS, KAREN L.	134-39 / RTE 123 ISLAND POND	0.2		93,100	0	1,164
BARTLETT, CHARLES M	421-19 / BACKLAND OFF BBR	22.3		32,050	0	401
BEAM JR., RICHARD P	117-16 / HLD LOT 22	1.4		14,050	0	176
BECKLEY, JESSIE I, ETALS	409-01 / PROCTOR LAND (1/2 INT)		115.5	9,150	0	114
BECKWITH, RALPH V & HARRIET	135-37 & 38 / WF,TFD LOTS L1,L1A,BLDGS	0.4		90,150	0	1,027
BEESO, MICHAEL & RITA	137-29 / SBR LOT,BLDGS	0.1		86,150	9	1,077
BEGNOCHE, KYLE A & SHARON	118-42 / HLD LOT 19	1.4		13,200	0	165
BEGNOCHE, KYLE A & SHARON	118-44 / HLD LOT 18	2.0		3,300	0	41
BEGNOCHE, KYLE A & SHARON	118-50 / HLD LOT 17	1.9		3,150	0	39
BEGNOCHE, KYLE A & SHARON	118-52 / HLD LOT 18A	0.7		14,600	0	183
BELANGER, MICHAEL R & HEIN,	115-45 TO 47 / WF,SLE LOTS 53,54,BLDGS	0.8		160,300	0	2,004
BELL, JOHN R & CAROLYN A	110-24 / HLD LOT 64	1.6		24,650	0	308
BELTZ, WILLIAM R. & FRANCES	134-22 / TFD LOT 18,BLDG	0.5		58,950	0	637
BELTZ, WILLIAM R. & FRANCES	134-27 / WF,TFD LOT 16A (ROW)	0.0		3,350	0	42
BENEDICT, PAUL	414-05 / CPR LOT	0.9		19,600	0	245
BENEDICT, RICHARD & JOAN,	414-04 / CPR LOT	4.0		27,700	0	346
BENNETT, GERDA A, ETALS	101-74 / WF,HLS LOT S53,BLDGS	0.3		109,100	0	1,364
BENNETT, GERDA A & ROGER	101-02 / HLS LOT S108	0.4		16,200	0	203
BERGERON, KENNETH F	137-01 / WF,RT 9 GL LOT	0.0		2,300	1	29
BERGERON, KENNETH F	137-02 / WF,RT 9,GL LOT	0.1		8,800	1	110
BERGERON REALTY TRUST &	101-81 / WF,HLS LOT S215,BLDGS	0.2		57,200	0	715
BERKELEY, KAREN H.	136-39 / WF,TFD LOT B4,BLDGS	0.6		37,800	0	473
BERKELEY, KAREN H.	136-40,41,42 / WF,TFD LOTS B5,B6	1.2		118,900	0	1,486
BERNAGOZZI, ARMAND E, JR.	415-16.3 / WF,CGCP LOT 3,BLDGS	3.7		245,000	0	3,063
BERNAS, EDWARD G &	108-27 / HLD LOT 240	1.4		13,750	0	172
BERNIER, CARMEN	131-40 / MRDGH LOT 11,BLDGS	0.7		64,250	0	803
BERNIER, GERARD L	120-05 / FR LOT 3	1.6		28,300	0	354
BERNIER, GERARD L &	123-01 / KS LOT,BLDGS	4.0		124,600	0	1,458
BERNIER, RICHARD, SR &	102-24 & 25 / HLS LOT S90,S91	0.5		14,200	0	178
BETZ, RICHARD L & PENELOPE	127-49 / WF,AND RD LOT,BLDGS	0.3		137,450	0	1,718
BEVERSTOCK, CAROLINE	423-15 / SOUTH ST LOT	1.5		19,200	0	240
BEZIO, PHILIP L & BONNIE L	101-17 & 18 / HLS S105 & S106,BLDGS	0.6		120,700	0	1,509
BILLS, OLGA ETAL C/O ARTHUR	408-24 / RT 123 LAND,BLDGS	13.0		130,350	0	1,629
BIONDINO, RALPH R & JUNE M	115-22 / SLE LOT 18	0.4		7,800	0	98
BIONDINO, RALPH R & JUNE M	115-23 / SLE LOT 19	0.5		8,050	0	101
BISSELL, JAMES H	137-66 / OFF NSR LOT	1.0		93,700	0	1,171
BISSELL, JAMES H	137-70 / OFF NSR LOT	0.8		19,950	2	249

TOWN OF STODDARD VALUATION AND TAXES

OWNER OF RECORD	TAX MAP # / DESCRIPTION	ACRES	CUR U ACRES	TOTAL VALUE	VLG DIST TAX	NET TAX
BISSET, JOHN W & BARBARA E	111-14/HLD LOT 230	1.6		10,050	0	126
BIXBY, ROBERT C & WENDY	101-71/WF,HLS LOT S50,BLDGS	0.5		105,750	0	1,322
BLAIR, ROBERT G., III & ELLEN	126-14/RT 123 LOT,BLDGS	1.1		66,000	0	825
BLAISDELL, JR. RAYMOND A. &	422-12/RT 9 LAND, BLDGS	13.7	106.7	201,625	0	2,520
BLANCHARD, THEODORE M. JR.	411-11.6/SBA LOT 2	5.4		104,350	0	1,304
BLOCK, STANLEY A & CLAIRE W	115-38 & 39/SLE LOT 48,47	0.8		10,600	0	133
BLOMBERG, RAOUL BRUCE	126-46/ZR LOT,SHED	0.6		1,100	0	14
BLOMBERG, RAOUL BRUCE	126-51/WF,ZR LOT, BLDG	0.1		58,250	0	728
BODGE, FREDERICK A &	131-32 & 33/MRDGH LOTS 20,21,BLDG	1.0		93,950	0	1,174
BONCZAR, JOANNE	103-17 & 18/WF,HLS LOT S802,S803, BLDG	0.8		156,750	0	1,959
BOND, RANDALL T & DAWN A	118-39/HLD LOT 11A	2.1		15,850	0	198
BORLAND, JOSEPH P & GAE	124-34/WF,LSU LOT 23	0.4		45,000	0	563
BORLAND, JOSEPH P & GAE	124-35/WF,LSU LOT 24	0.6		51,600	0	645
BOTTICELLO, MICHAEL T &	114-06/WF,HL LOT,BLDGS	1.4		167,000	0	2,088
BOTTING, TRACY L. & ROBERT	111-02/HLD LOT 218	1.5		90,500	0	1,131
BOULEY, LEO A & VIOLETTE M,	116-19/HLD LOT 101	1.6		14,850	0	186
BOURN, RODNEY E & HELEN M	134-06/TFD LOT J5,BLDG	0.9		62,550	0	782
BOWMAN, ROBERT G. TRUSTEE	122-26/WF,WHTY LOT 3,BLDGS	1.4		132,850	0	1,661
BOWRING, MARGARET	136-23/WF,TFD LOT A7A (ROW)	0.1		2,550	0	32
BOWRING, MARGARET	136-25/TFD LOT A7	0.4		12,050	0	151
BRAGG, LESTER & ELIZABETH A	104-17/WF,CARR LOT 4B,BLDG	0.2		69,050	0	863
BRANON, BRIAN & LORI	101-34 TO 36/WF,HLS S14-S16,BLDGS	0.8		140,200	0	1,753
BREAULT, DAVID L &	115-14 & 19/HLD LOT 78	4.6		6,900	0	86
BREAULT, DAVID L &	116-33/HLD LOT 91	1.9		17,300	0	216
BRETON, FREDERICK S. &	124-09/WF,LSU LOT 4,BLDGS	0.3		78,700	0	984
BRICKSTONE MASONS, INC.	137-48/WF,GL LOT,BLDG	0.3		143,350	14	1,792
BRIERE, CAROLE A	121-09/WF,FRMN LOT 5,BLDGS	0.3		133,700	0	1,671
BRIERE, CAROLE PETERSON	121-22.1/FRE LOT 20	2.2		45,350	0	567
BROOKS, JAMES C & NANCY W	106-05/HLD LOT 317	2.6		18,350	0	229
BROOKS, JAMES C & NANCY W	106-06/HLD LOT 316	3.0		17,800	0	223
BROOKS, ROGER L. & PATRICIA	420-30/RT 123 LOT, BLDGS LOT LINE ADJ.	2.4		213,600	0	2,670
BROTHERHOOD OF HOPE, INC.	424-18/ARKWD LOT 3	5.4		53,950	0	674
BROWN, LEWIS & BERNADETTE	116-09/HLD LOT 53	2.4		16,050	0	201
BROWN, LEWIS D &	116-11/HLD LOT 52,BLDGS	2.7		103,400	0	1,293
BROWN, RICHARD C	101-102 &103/WF,HLS S194,S195,BLDG	0.3		102,650	0	1,283
BROWN, RICHARD C	101-107/HLS LOT W-SA, BLDG	0.4		19,750	0	247
BROWN, RICHARD M & LISA	414-07.5/CPW LOT 5,BLDG	5.1		167,900	0	2,099
BRUNELLE, MAURICE E &	111-06/HLD LOT 221	1.0		6,200	0	78
BRUNELLE, MAURICE E &	111-07/HLD LOT 222	1.2		1,450	0	18
BRYER, JAMES H & BRENDA J	412-07/RT 9 LAND, BLDGS	21.8		170,600	0	2,133
BSG & COMPANY	105-48/LTBY LOT L15	1.4		39,250	0	491
BUCELEWICZ, WILLIAM &	131-05/WF,DB LOT,BLDG	1.2		68,300	0	854
BULL, AVIS I.	126-27/WF,OAR LOT,BLDGS	1.7		194,450	0	2,018
BUNKER, DANIEL W. JR.	408-08/RT 123 LOT,BLDG	0.3		86,700	0	1,084
BUNKER, GENE R & ROSANNE M	108-07/HLD LOT 282,BLDGS	2.7		70,150	0	777
BUNKER, GENE R. & ROSEANN	108-08/HLD LOT 282A	2.6		18,250	0	228
BUNN, RICHARD B & PRISCILLA	114-11/SHR LOT	0.4		6,000	0	75
BUNN, RICHARD B & PRISCILLA	114-13/WF,B&E LOT 6,BLDG	1.9		222,350	0	2,779
BURDETT, MICHEAL JAMES &	102-34/HLS LOT S100	0.2		9,050	0	113
BURGE, JOSEPH L JR. & MARIA	118-26/WHTY LOT 38,BLDGS	1.0		45,400	0	568
BURKE, HOWARD J & BONNIE S	119-32/HLD LOT 85B	0.7		10,650	0	133
BURKE, STEPHEN E & MARIE C	117-17/HLD LOT 23	1.4		44,300	0	554
BURR, HAROLD L & MARGO M	103-08/WF,HLS LOT S502,BLDG	0.4		122,650	0	1,533
BURR, HAROLD L & MARGO M	103-09/WF,HLS LOT S503	0.2		6,700	0	84

TOWN OF STODDARD VALUATION AND TAXES

OWNER OF RECORD	TAX MAP # / DESCRIPTION	ACRES	CUR U ACRES	TOTAL VALUE	VLG DIST TAX	NET TAX
BURT, CHARLES R	122-10/WHTY LOT 3OC,MH & SHED	0.6		34,250	0	428
BURTON, RICHARD A &	103-14 & 15/WF,HL LOTS,BLDGS	2.1		139,850	0	1,748
BUSH, CHARLES R & SANDRA A	101-86 & 87/WF,HLS S209,S210,BLDG,MH	0.4		122,950	0	1,437
BUSH, J & A & LABRIE, A & T	123-02/KS LOT,BLDGS	3.9		104,250	0	1,303
BUSH, RAYMOND B & FRANCES	101-65 & 66/WF,HLS S44,S45,BLDGS	0.5		123,650	0	1,546
BYRNE, MARY E	111-31/HLD LOT 162	1.7		13,250	0	166
BYRNE, MARY E	111-32/HLD LOT 137	1.9		12,200	0	153
CAHILL, BRIAN W & DONNA	126-19/RT 123 LOT,BLDGS	1.2		124,800	0	1,560
CAHILL, GEORGE F, JR (DR) &	410-08;411-10;414-10,13,14,15,16,19,20,25,26,27,31,	7.0	1,419.5	555,825	0	6,848
CAHILL, GEORGE F, JR (DR) &	419-04.2, 05.1 & 05.2/ROBB LAND & BOYLE LD		34.6	1,050	0	13
CAHILL, GEORGE F, JR (DR) &	414-18/BOOTRUS LAND & CAMP	2.5		10,400	0	130
CALLINAN, WILLIAM &	127-02/WHTY RD LOT,BLDGS	8.6		217,300	0	2,716
CAMERON, JAMES D & BECKY M	118-16 & 18/WHTY LOT 26,27,BLDGS	1.6		51,200	0	640
CAMPAGNA, JOSEPH A. JR. &	134-34/WF,TFD LOT J17,BLDGS	0.3		107,500	0	1,344
CAMPBELL, BRUCE M.	102-06/HLS LOT S74	0.2		14,000	0	175
CAMPBELL, DONALD	126-37/SHR LOT,BLDGS	1.0		143,800	0	1,798
CAMPBELL, PATRICIA M.	129-10/RT 123 LOT,BLDGS	0.5		112,200	0	1,403
CAMPBELL, ROBERT H &	112-03/WF,HLD LOT 323	5.2		56,800	0	710
CANTLIN, CYNTHIA JEAN	138-21/WF,GL LOT,BLDG	0.2		104,900	10	1,311
CAPELLE FAMILY TRUST,	139-46/WF,PRSLR LOT 17,BLDGS	2.7		435,200	43	5,440
CAPRIGLIONE, ANTOINETTA M	120-29/HLA LOT 12,BLDG	1.1		142,550	0	1,782
CARLIN, KEVIN & JANIS G	118-58/HLD LOT 14	1.4		13,400	0	168
CARLISLE, DALE & CAROL	408-02/RT 123 LAND,BLDGS	9.2		177,800	0	2,223
CARLISLE, DENNIS WAYNE &	128-11/KS LOT,BLDGS	5.3		133,300	0	1,566
CARLISLE, DENNIS WAYNE &	410-11/	4.6		22,450	0	281
CARLISLE RESTORATION	421-11.2/RT 9 LAND	57.0		611,000	0	7,638
CARLOTTO REALTY TRUST	101-49/WF,HLS LOT S29,BLDGS	0.6		124,650	0	1,558
CARLSON, RUSSELL R, JR &	116-22/HLD LOT 98	1.6		12,300	0	154
CARLSON & STEELE	116-24/HLD LOT 96	1.8		12,250	0	153
CARLSON, WILLIAM A &	127-37/WF,AND RD LOT,BLDGS	0.4		108,600	0	1,358
CARROLL, DANIEL J. & ROSALLA	421-9.2/STAPLES LOT 2	9.5		114,900	0	1,436
CARROLL, DAVID & DIANE	126-18/RT 123 LOT,BLDG	0.4		67,150	0	839
CARUSO, GAIL R	124-02 & 32/WF,LSU LOT 21,BLDG	0.4		146,600	0	1,833
CASTOR, MARILYN N.	415-20/WF,CP LOT,BLDGS	0.4		115,500	0	1,444
CASTOR, SUSAN J; TRUSTEE	104-04/WF,HL LOT,BLDG	0.1		40,550	0	507
CASWELL, DAVID A, TRUSTEE	107-07/HLD LOT 210	2.0		13,700	0	171
CASWELL, DAVID A, TRUSTEE	119-23/WF,JLD LOT 25,BLDG	0.8		189,650	0	2,371
CAVALLERO, RICHARD & LYNN	104-30/WF,HL BEACH LOT	0.0		3,400	0	43
CAVALLERO, RICHARD & LYNN	105-41/WF,PC LOT,BLDGS	1.6		244,050	0	3,051
CECE, ELIZABETH J; CECE,	131-15/WF,IP LOT,BLDGS	2.0		211,850	0	2,648
CERQUA, RICHARD J & JERI M	113-74/LTBY LOT L1,BLDG	1.1		24,000	0	300
CERQUA, RICHARD J & JERIE M	113-71/LTBY LOT L1A	0.2		350	0	4
CHAGNON, NANCY G	115-81/HLD LOT 109,BLDGS	1.1		48,000	0	600
CHAGNON, THOMAS & NANCY	115-82/HLD LOT 108, FND	1.3		15,050	0	188
CHAMBERLAIN, CHRISTOPHER	118-33/SLE LOT 6,BLDG	0.9		87,350	0	1,092
CHAMBERLAIN, CHRISTOPHER S	411-12.12/OAR LAND	18.7		29,050	0	363
CHAMBERLAIN, MARILYN	116-26 &27/HLD LOTS 70,71,BLDGS	3.7		106,100	0	1,326
CHAMPAGNE, NORMAN L &	107-13/HLD LOT 152	1.9		13,500	0	169
CHAMPNEY, ALAN M. & PAMELA	123-11/WHTY LOT 55	14.6		119,050	0	1,388
CHAMPNEY, ALAN & PAMELA	123-10/WHTY LOT 50	5.2		7,000	0	88
CHAMPNEY, JAMES E, JR &	422-04.1/CHMPY LOT 1,BLDGS	2.5		111,650	0	1,396
CHAMPNEY, MARK A & LISA D.	422-04.2/CHMPY LOT 2	3.8		111,350	0	1,392
CHAMPNEY, RONALD E & AMY	422-04.3/CHMPY LOT 3	3.9		128,550	0	1,607
CHANDLER, CHARLES	420-16.2/RTS 9/123 LOT,BLDGS	2.4		166,250	0	1,978

TOWN OF STODDARD VALUATION AND TAXES

OWNER OF RECORD	TAX MAP # / DESCRIPTION	ACRES	CUR U ACRES	TOTAL VALUE	VLG DIST TAX	NET TAX
CHANDLER, CHARLES	420-17.01 / RTE 9	0.1		3,450	0	43
CHAPMAN, LEONA E & BURNO,	125-10.1 & 10.2 / SHR LOT,BLDGS	1.3		128,450	0	1,606
CHARTIER, JAMES & TERRY	111-35 / HLD LOT 142	2.1		12,550	0	157
CHASE REVOC. TST % WM &	122-04 / WHTY LOT 54B	0.4		6,700	0	84
CHICK, EDWARD G. & PRISCILLA	131-07 / RT 123 LOT,BLDG	0.8		67,600	0	845
CHICONE, GEORGE F.	101-57 & 58 / WF,HLS S37,S38,BLDG	0.6		91,400	0	1,143
CHRISTIE, BARBARA A	113-13 / WF,W&H LOT 4,BLDG	0.4		92,750	0	1,159
CHRISTIE, BARBARA A	113-18 / WF,CARR LOT 7	0.9		58,600	0	733
CHULAK, MARJORIE TRUSTEE	101-122 & 123 / HLS LOTS S315,S316	0.4		4,450	0	56
CHULAK, MARJORIE TRUSTEE	101-79 & 80 / WF,HLS 27/39,S216,BLDGS	5.5		229,950	0	2,874
CIRIELLO, JOHN L. & MARY ANN	121-10 / WF,FRMN LOT 6,BLDG	0.4		150,750	0	1,884
CLARK, CHARLES P.	134-40 / WF,JP LOT,BLDG	0.2		80,950	0	1,012
CLARK, DENNIS A. SR & CAROL	131-09 / W/S RTE 123	10.0	34.0	92,575	0	1,157
CLARK, DOROTHY L	135-46 & 47 / WF,TFD LOTS L8,L2;BLDG	0.5		145,500	0	1,819
CLARK, JOHN A & PAULINE W	408-25 / RT 123 LAND,BLDG	16.0		71,850	0	898
CLARK, LEWIS A.	126-72 / WF,RT 123 LOT,BLDG	0.5		121,650	0	1,521
CLARK, LEWIS A & JEAN B	130-07 / OFR LOT	0.5		11,600	0	145
CLARK, LEWIS A & JEAN B	130-08 / OFR LOT	3.3		7,550	0	94
CLARK, LEWIS A & JEAN B	130-13 / WF,RT 123 LAND	10.4		29,900	0	374
CLARK, LEWIS A & JEAN B	130-14 / RT 123 LOT,BLDGS	2.4		126,950	0	1,487
CLARK, LEWIS A & JEAN B	421-18 / BACKLAND	5.0		5,400	0	68
CLARK, PATRICIA E (MCMAHON)	134-41 / WF,JP LOT,BLDG	0.3		164,400	0	2,055
CLARK REV TRST, ROBERT H &	105-02 / WF,CARR LOT 15B,BLDG	1.0		71,750	0	897
CLARK, ROBERT H & ELIZABETH	105-03 / WF,CARR LOT 16,BLDGS	0.8		175,950	0	2,199
CLENNEY ESTATE % PAMELA	418-28 / MLE LOT 5B1U3	0.1		300	0	4
CLIFFORD, TIMOTHY M	418-22 / MLE LOT 12B7U3	0.2		400	1	5
CLINE, JOSHUA & CARR,	419-7.22 / CLNE LOT 1,BLDG	2.4		178,050	0	2,226
CLINE, MARGARET B., TRUSTEES	419-07.2 / TARBOX RD LAND,BLDGS	2.0	31.8	117,650	0	1,471
CLINE, THADDEUS & LEE A	133-17 / WF,TFD LOT D7	1.1		68,950	0	862
CLOUGH, ROBYN A & WANDA M	422-13 / RT 9 "STORE"	5.1		137,050	0	1,713
CODMAN, EDWARD W	420-03.1 / CNTY RD LAND, BLDGS	12.7		118,000	0	1,475
CODNER, CHERYL A.	108-03 / HLD LOT 292	1.6		2,350	0	29
CODNER, CHERYL A	108-04 / HLD LOT 291	1.6		2,400	0	30
COFFEE, DOROTHY HAGERTY	109-05 / HLD LOT 264	1.7		15,100	0	189
COFFEE, DOROTHY HAGERTY	109-06 / HLD LOT 265	1.5		15,450	0	193
COFFEE, DOROTHY HAGERTY	109-07 / HLD LOT 266	1.8		15,150	0	189
COHEN, HERBERT & PHYLLIS G	121-12 / WF,FRMN LOT 8,BLDG	0.3		61,450	0	768
COHEN, SUSAN M & TOD ALAN	103-11 / WF,HLS LOT S804	0.4		27,900	0	349
COLCLOUGH, RAYMOND H &	135-41 TO 43 / TFD LOTS (1/9 INT)	0.0		3,350	0	42
COLCLOUGH, RAYMOND H &	135-49 / BEACH (1/9 INT)	0.0		2,000	0	25
COLCLOUGH, RAYMOND H &	135-51 & 52 / WF,TFD LOTS L5,L7,BLDGS	0.3		126,900	0	1,486
COLE, CALVIN C, SR & GLADYS	421-07 / GRAY LOT 6,BLDGS	11.1		129,050	0	1,416
COLE, EDWARD C & JOANNE C	104-28 / WF,CARR LOT 9,BLDGS	0.4		117,500	0	1,469
COLLEY, LOUISE % E & B	420-28 / MOBILE HOME ONLY			27,200		340
COLLIER, FRANK M & RITA M	102-089 / WF,HLS LOT S217,BLDGS	0.3		61,050	0	763
COLLIER, STEPHEN M	418-95 / MLE LOT 18B3U2,CAMP	0.2		10,000	0	125
COMFORT, LAWRENCE & MARY	135-04 / RT 123 LOT,MH,BLDGS	0.1		69,300	0	866
CONGDON, WILLIAM S. & JUNE	114-04 / WF,TLMN LOT 2,BLDG	2.0		160,850	0	2,011
CONGDON, WILLIAM S. & JUNE	117-24 / HLD LOT 56	1.5		17,550	0	219
CONGDON, WILLIAM S & JUNE;	114-05 / WF,TLMN LOT 1,BLDGS	1.8		136,550	0	1,707
CONGREVE, WILLIAM & JEAN W	119-42 / WF,CNGRVE LOT 1,BLDGS	3.0		219,650	0	2,746
CONKLIN, DWIGHT E.	119-40 / WF,WHTY LOT 17,BLDGS	0.3		78,950	0	987
CONNOLLY, MICHAEL R. &	126-45 / ZR LOT	0.3		12,200	0	153
CONNOLLY,MICHAEL R. &	126-50 / WF,ZR LOT,BLDGS	0.4		154,900	0	1,936

TOWN OF STODDARD VALUATION AND TAXES

OWNER OF RECORD	TAX MAP # / DESCRIPTION	ACRES	CUR U ACRES	TOTAL VALUE	VLG DIST TAX	NET TAX
CONTRAROS, CHARLES D	107-01 / HLD LOT 247	2.2		9,500	0	119
CONTRAROS, CHARLES D	109-12 / HLD LOT 257	2.4		15,950	0	199
COOK, JOHN W & VERA M	132-13 / WF,JP LOT,BLDG	0.6		119,600	0	1,495
COPELAND, LAWRENCE M. &	115-76 / SLE LOT 39 & 40	1.0		96,200	0	1,103
CORDNER, KENNETH, JR &	113-60 / LTBY LOT L1,BLDG	0.4		90,750	0	1,134
COREY, JAMES A & BEVERLY R	110-33 / HLD LOT 51	2.2		14,550	0	182
CORRIEVEAU, WARREN PETER	119-20 / WF,JLD LOT 27A	0.3		15,950	0	199
COSKER, JOHN & LINDA	135-12 / RT 123 LOT,BLDG	0.2		59,100	0	739
COSKER, JOHN & LINDA S	411-04 / MSR LAND	20.0		112,000	0	1,400
COSTIN, DAVID, JR & CLAIRE S	139-30 & 32 / WF,ARKWD LOTS,BLDGS	3.1		341,650	33	4,271
COTTER, BERNARD P & AGNES	133-07 / WF,TFD LOTS C2,C3,BLDGS	0.6		139,650	0	1,746
COTTER, TIMOTHY J &	110-38 / HLD LOT 59	2.7		16,300	0	204
COURTEMANCHE, ROGER L &	415-28 / WF,CP LOT	0.6		49,550	0	619
COURTNEY, JOHN & MARIA	105-32 & 33 / WF,HL LOTS,BLDGS	1.1		99,400	0	1,243
COX, WILLIAM T & HAZEL M	127-10 / AND RD LOT,BLDGS	0.2		44,250	0	553
COYNE, JOHN D. & COHEN,	103-13 / WF,HL LOT, BLDGS	0.3		63,700	0	796
CRESSY, JOHN E & NANCY J	126-67 / RT 123 LOT	0.4		8,500	0	106
CRESSY, JOHN E & NANCY J	126-68 / RT 123 LOT,BLDGS	0.7		111,250	0	1,391
CRISMAN, JAMES H & PATRICIA	424-24 / ATEN RD LOT, BLDGS	6.2		206,650	22	2,483
CROAN, PETER B	102-63 & 64 / WF,HLS S243,242,BLDGS	0.3		87,200	0	1,090
CROSIER, THOMAS C. & PAULA	128-09 / RT 123 LOT,BLDGS	0.9		100,400	0	1,255
CROTEAU, JOHN & JOANN M,	112-15 / WF,HLD LOT 331,BLDG	1.2		163,100	0	2,039
CURNUTTE, JAMES R & SANDRA	118-03 / WHTY LOT 46,MH,SHEDS	1.1		44,200	0	553
CURRAN, JAMES M	101-39 / HLS LOT S19	0.2		9,150	0	114
CURRAN, JAMES M.	101-53 / WF,HLS LOT S33,BLDG	0.2		67,250	0	841
CURTIS, LAWRENCE R &	107-17 / HLD LOT 148, BLDG	1.4		77,400	0	968
CUSHING, KAREN A.	120-01.1 / EATON TRK B,BLDGS	3.0		116,950	0	1,462
CUSHNA, BRUCE R &	410-01 & 02.2 / CPR LOT	38.7		50,100	0	626
CUSHNA, BRUCE R &	410-03 / CPR LOT	3.4		26,100	0	326
CUSHNA, BRUCE R &	415-15 / KNIGHT RD LOT, BLDG	2.1		91,250	0	1,141
CUSHNA, BRUCE R &	415-16.7 / WF,CP LOT	3.3		22,600	0	283
CYR, GERALD P. & CATHERINE	101-46 / WF,HLS LOT S26,BLDG	0.1		71,650	0	896
DAHLING, ALBERT C	121-22.8 / WF,FRE LOT 13,BLDGS	1.6		139,050	0	1,738
DAMATO, MARY ANN	118-19 / WHTY LOT 31,BLDGS	1.4		26,450	0	331
DANIELS, GORDON & LAURA	421-08 / GRAY LOT 7,BLDGS	13.0		122,750	0	1,534
DARCY, JAMES T, JR & SUSAN A	422-15.1 / RT 9 LAND,BLDGS,MH	4.0	24.0	170,710	0	2,034
DARDANI, NOEL H.	139-52 & 53 / WF,PRSLR LTS 10,11	1.0		67,900	7	849
DAVENPORT, LISA	116-04 / SLE LOT 315	0.4		8,500	0	106
DAVENPORT, LISA	116-05 / HLD LOT 29	1.1		12,950	0	162
DAVENPORT, LISA	116-06 / HLD LOT 28,BLDG	1.3		115,550	0	1,444
DAVIS, BRIAN	136-32 / WF,TFD LOT A11	0.3		94,250	0	1,178
DAVIS, JAMES H & SANDRA C,	122-27 / WF,WHTY LOT 2,BLDGS	1.4		129,850	0	1,623
DAVIS, JEFFERY A. & DAVIS,	138-19,20,40,41,42 / WF,GL ACCESS	0.8		171,200	17	2,140
DAVIS, JOHN R	139-21 / CW LOT,BLDGS	0.2		135,850	14	1,598
DAVIS, ROBERTA R.	102-59 / WF,HLS LOT S247,BLDG	0.3		126,550	0	1,582
DEANGELIS, EDSON R.	139-24,25,37,38 / WF,CW LOTS,BLDGS	0.4		179,000	18	2,238
DECHELLIS, EDWARD P. &	105-44 / SHR LOT,BLDGS	0.7		96,900	0	1,211
DELUDE, RICHARD A.	421-16 & 25 / BBR LAND,		110.0	3,275	0	41
DEMASI, ANDREW & GALE ;	424-35 / ARKWD LOT 12	6.4		178,800	0	2,235
DEMATTEO, STEPHEN P, JR &	119-28 / HLD LOT 85A	0.6		4,800	0	60
DEMATTEO, STEPHEN P, JR &	119-30 / WF,JLD LOT 19,BLDGS	0.6		128,750	0	1,609
DEMEOLA, WILLIAM & PATRICIA	127-08 & 09 / AND RD LOT,BLDGS	0.8		54,300	0	679
DEMERS, DAVID C C/O SMITH,	126-11 / WF,DB LOT,BLDGS	0.3		57,550	0	719
DEMERS, DAVID C C/O SMITH,	130-15 / RT 123 LOT	4.1		40,250	0	503

TOWN OF STODDARD VALUATION AND TAXES

OWNER OF RECORD	TAX MAP # / DESCRIPTION	ACRES	CUR U ACRES	TOTAL VALUE	VLG DIST TAX	NET TAX
DEMERS, DAVID C & MARCIA R	416-01 / BACKLAND	27.0		10,150	0	127
DEPIERREFEU, ALAIN Y	422-16 / BACKLAND OFF RT 9	13.1		22,000	0	275
DERMANOUELIAN, ARAM	421-17 / BACKLAND	120.0		168,250	0	2,103
DESISTO, MICHELINA &	119-10 / HLD LOT 85,BLDGS	1.3		70,000	0	875
DESROSIERS, REED B. &	139-12 & 13 / CW LOTS,BLDGS	0.3		166,000	15	2,075
DEVEAU, ALBERT R & DORIS I	418-107 / MLE LOT 7B3U2	0.2		400	0	5
DICK, CYNTHIA, J	414-07.8 / CPW LOT 8	22.3		45,750	0	572
DICORCIA, ARLENE	112-06 / HLD LOT 325	1.2		13,300	0	166
DIDONATO, JAMES A &	137-25 / BRK WF,SBR LOT,BLDGS	0.1		99,750	10	1,247
DIEHL, DAVID C & LORELEI S	110-07 / HLD LOT 287	1.0		12,850	0	161
DIEHL, DAVID C & LORELEI S	110-08 / HLD LOT 286	1.6		15,650	0	196
DILUZIO, CHARLES N &	415-34,34.1,35 / WF,CP LOT,BLDG	1.9		140,100	0	1,751
DINES, JOSEPH & SYLVIA	117-26 / SLE LOTS 17-21	4.6		27,400	0	343
DIONNE, PAUL J & PAMELA R	108-17 / HLD LOT 255,BLDGS	3.2		129,800	0	1,623
DIONNE, PAUL J. & PAMELA R.	414-22 / MILL RD LOT	4.5		9,500	0	119
DISCALA, MICHAEL L & KAREN	132-11 / WF,JP LOT,BLDG	2.3		140,450	0	1,756
DONEGAN, JOHN T	111-19 / HLD LOT 130	1.7		16,400	0	205
DONEGAN, JOHN T	111-29 / HLD LOT 160	1.9		16,100	0	201
DOODY, ROBERT E, JR & LEIGH	111-15 / SLE LOT 73	0.5		5,700	0	71
DOOLITTLE, CHERYL A	116-13 / HLD LOT 48	1.7		14,750	0	184
DORA, ALFRED M	137-36 / SBR/NSR LOT,BLDGS	0.3		110,050	11	1,376
DOUGAL, WALTER A., TRUSTEE	114-02 / WF,HL LOT, BLDG	4.5		197,900	0	2,474
DOWSE, SARA B. TRUSTEE	114-14 / WF,B&E LOT 5,BLDG	1.2		82,500	0	1,031
DOYLE, THOMAS R	421-13 / RT 123/BBR LOT,MH,SHEDS	1.4		40,500	0	506
DRESCHER, PETER J.	421-31 / BACKLAND OFF 123	7.8		13,250	0	166
DRISCOLL, FRANCIS J JR &	137-74 / OFF NSR LOT,BLDGS	0.3		74,350	7	929
DRISCOLL, LINDA & CLYDE E	114-23 / GORE LOT 5	2.5	11.0	152,100	0	1,901
DROUIN, CRAIG G.	418-29 / MLE LOT 6B1U3	0.1		15,050	2	188
DUBE, RONALD R & JOYCE	101-06 & 07 / HLS LOT S112,S113,BLDS	0.9		187,300	0	2,341
DUBE, RONALD R & JOYCE	101-12 / HLS LAND	3.3	42.8	8,775	0	110
DUBY, RUSSELL R	106-11 / HLD LOT 311	3.5		16,050	0	201
DUFAULT, ROBERT L & SUSAN M	115-40 / HLD LOT 126	1.2		12,700	0	159
DUFAULT, ROBERT L & SUSAN M	115-72 / HLD LOT 116	1.1		11,100	0	139
DUFAULT, ROBERT L & SUSAN M	115-73 / HLD LOT 115	1.0		7,300	0	91
DUFAULT, ROBERT L & SUSAN M	115-74 / HLD LOT 114	1.0		9,700	0	121
DUFAULT, ROBERT L & SUSAN M	115-75 / HLD LOT 113	0.8		10,650	0	133
DUFAULT, ROBERT L & SUSAN M	115-79 / HLD LOT 111	1.1		9,350	0	117
DUFFY, RAND & DAWN	122-13 / WHTY LOT,BLDGS	0.2		42,400	0	530
DUGAN, NORBERT L & DORIS E.	421-21 / BACKLAND OFF BBR	31.0		31,350	0	392
DUGRAY, ROBERT E	135-05 / RT 123 LOT,BLDGS	0.3		83,000	0	1,038
DUHAMEL, CLAUDETTE E.	422-22 / RT 9 LAND		483.0	55,050	0	688
DUMAINE III, FREDERICK C. &	139-46.1 / WF,PRSLR,LOT17,BLDG	0.9		193,200	0	2,415
DUMONT JR., KENNETH P	111-08 / SLE LOT 71	0.5		4,900	0	61
DUNCAN, DAVID J & DEBORAH	117-05 / HLD LOT 40	1.3		11,600	0	145
DURAL, BRUCE T & SUSAN J	107-10 / HLD LOT 301	5.6		21,600	0	270
DURAND, EDWARD A &	125-22 / SHR LOT,BLDGS	1.1		36,900	0	461
DURAND, RAYMOND V &	135-19 / RT 123 LOT,BLDGS	0.2		58,300	0	729
DURHAM, DENISE J.	131-12 / RT 123 LOT,BLDG	0.5		38,750	0	484
DURWARD, KATHLEEN R &	125-23 / SHR LOT	0.9		8,700	0	109
DWYER, DAVID & ALINE	118-08 / WHTY LOT 19	1.4		9,350	0	117
DWYER, DAVID & ALINE	118-17 / WHTY LOT 25,BLDGS	1.2		49,050	0	613
DWYER, DAVID & ALINE ETAL	118-06 / WHTY LOT 53	1.0		8,800	0	110
DWYER, MAURICE F & JANICE G	131-02 & 03 / WF,DB LOT,BLDGS	0.7		48,850	0	611
EADES, ROBERT A	138-09 / WF,GL LOT,BLDGS	1.0		223,800	22	2,798

TOWN OF STODDARD VALUATION AND TAXES

OWNER OF RECORD	TAX MAP # / DESCRIPTION	ACRES	CUR U ACRES	TOTAL VALUE	VLG DIST TAX	NET TAX
EAGAN, JOSEPH T & MARGARET	138-12 / WF,GL ACCESS LOT	0.1		5,600	1	70
EAGAN, JOSEPH T & MARGARET	138-47 / NSR LOT,BLDGS	0.9		171,000	17	2,138
EASTMAN, RALPH V & MARY L	408-04 / RT 123 LOT,BLDGS	4.2		102,650	0	1,183
EATON, DIANA P., TRUSTEE	132-02 / WF,IP LOT,BLDGS	0.3		39,650	0	496
EATON, DIANA P., TRUSTEE	132-03 & 04 / WF,IP LOTS	0.4		15,450	0	193
EATON, DIANA P., TRUSTEE	132-05 / WF,IP LOT	3.2		31,750	0	397
EATON, DIANA P., TRUSTEE	132-07 / IP LOT	1.1		7,200	0	90
EATON, MARY L.	125-24 / SHR LOT	4.2		28,600	0	358
EATON, MARY L	126-52 / WF,SHR LOT,BLDGS	1.7		248,050	0	3,001
EATON, THOMAS	122-34 / WF LOT	2.8		146,250	0	1,828
EATON, THOMAS	122-36 / HL LOT	0.3		9,900	0	124
EATON, THOMAS	128-12 / KS LOT	0.1		1,500	0	19
EATON, THOMAS	128-13 / KS LOT,SHED	1.1		4,200	0	53
EATON, THOMAS	411-03 / E/S KINGS ST LAND,BLDGS	2.0	180.0	177,825	0	2,223
EATON, THOMAS R	125-11 / SHR LOT,BLDG	0.7		58,650	0	733
EDSON, PHILIP L & LOUISE M	131-17 & 18 / MRDGH LOT 1,2	1.7		4,150	0	52
EDSON, PHILIP L & LOUISE M	131-22 & 23 / MRDGH LOTS 5,6,BLDGS	0.8		60,600	0	658
EDSON, PHILIP L & LOUISE M	131-24 / WF,MRDGH LOT 6B	1.1		2,600	0	33
EDWARDS, JAMES L &	418-14 / MLE LOT 9B6U1	0.1		300	0	4
EDWARDS, JAMES L &	418-15 / MLE LOT 10B6U1	0.1		300	0	4
EDWARDS, JOHN W & BERTHA R	130-22 / RT 123 LOT,BLDG	0.0		13,500	0	169
EININGIS, STANLEY	126-02 / WF,DB LOT,BLDGS	0.5		49,300	0	616
ELLIOTT, JAMES A. & CANDACE	408-21.2 / RT 123 LOT	5.1		14,400	0	180
ELLIOTT, JAMES & CANDACE D.	408-21.3 / MRDHG LOT 3, BLDG	2.1		56,900	0	711
ELLIOTT, JR. DAVID W. & MARY	408-26 / RT 123 LOT	2.1		129,050	0	1,613
ELLIOTT, RANDY	408-21.1 / MRDHG LOT 1, BLDG	5.0		57,200	0	715
ELLIS, BARBARA L & WALTER E	420-29 / RT 123 LOT, BLDG	1.1		75,500	0	631
ELLIS, DANIEL M & KATHLEEN A	128-06 / RT 123 LOT,BLDGS	1.0		80,550	0	1,007
EMBREY, MARK & EMILY	424-19 / ARK WD LOT 2	28.4		41,500	4	519
ENGLUND, ROBERT J. &	139-47 & 48 / WF,PRSLR LOT 16,BLDG	1.6		200,950	20	2,512
ENZLER, MARIO & JULIE C/O J.	424-20 / ARK WD LOT	9.5		41,500	2	519
ERLER, JOEL F, NOREEN & JON F	101-52 / WF,HLS LOT S32,BLDGS	0.3		95,400	0	1,193
EVES, LLOYD & MARION	121-24 / EATON LOT C	3.6		150,200	0	1,878
EWELS, CHARLES & BARBARA	115-53 / WF,SLE LOT 46,BLDGS	0.6		201,850	0	2,423
EWELS,CHARLES J. & BARBARA	115-52 / WF,SLE LOT 47, 1/2 INT	0.3		21,275	0	266
EWING, JAMES D & RUTH D	138-14 & 45 / WF,GL LOT & LAND,BLDGS	11.7		358,700	36	4,484
FABRIZIO, DEAN RYAN &	126-03 / WF,DB LOT,BLDGS	0.4		35,600	0	445
FAIRBANKS, HAZEL J	135-41 TO 43 / TFD LOTS (1/9 INT)			3,350	0	42
FAIRBANKS, HAZEL J	135-49 / BEACH (1/9 INT)			2,000	0	25
FAIRBANKS, HAZEL J	135-50 / WF,TFD LOT L4,BLDG	0.2		85,550	0	1,069
FARRELL, INDA E, KIRK &	102-016 & 017 / HLS LOT S83, S84,BLDG	0.3		46,400	0	580
FARRELL, SHAUN & MARGARET	102-012 & 013 / HLS LOT S79A, S79	0.8		29,900	0	374
FARRELL, SHAUN R. &	102-014 & 015 / HLS LOT S80, S82	0.5		26,950	0	337
FAULKNER, ANNE H & KING,	417-05, 08 & 09 / BOULDER RD LD, BLDGS	2.0	460.2	201,750	0	2,522
FAULKNER, CHARLES S &	407-01 / CAMP ANDORRA LD(card 5)			109,850	0	1,373
FAULKNER, CHARLES S. &	410-10 / W/S KINGS ST LAND		101.0	11,525	0	144
FAULKNER, CLARENCE A &	134-01.2 / O'NEIL WOOD LOT	14.5		21,600	0	270
FAULKNER, H KIMBALL	410-06 / CAMP ANDORRA LD(card 1)			38,800	0	485
FAULKNER, HENRY & KATE	410-09 / DUSSALT HSE B/O (card 2)			158,150	0	1,977
FAULKNER, ROSEMARY	410-09 / PRATT HSE,ANDORRA LD			61,450	0	768
FEE, ROBERT A. & SHELLY L.	123-04 / WHTY LOT 43,BLDGS	2.5		98,400	0	1,230
FELPO, FRANCES	111-04 / HLD LOT 219	1.2		11,500	0	144
FELPO, FRANCES	111-05 / HLD LOT 220	1.4		11,850	0	148
FELTUS, CARROLL M & JOYCE	104-12 / WF,HL LOT, BLDGS	2.4		133,050	0	1,663

TOWN OF STODDARD VALUATION AND TAXES

OWNER OF RECORD	TAX MAP # / DESCRIPTION	ACRES	CUR U ACRES	TOTAL VALUE	VLG DIST TAX	NET TAX
FENTON, PHILLIP & TONI	125-25 / SHR LOT,BLDG	1.0		60,700	0	759
FERNANDES, DOMINGO P. &	421-20 / BACKLAND OFF BBR	124.0		92,700	0	1,159
FERNER, DAVID R & BETTY	116-32 / HLD LOT 92,BLDG	2.1		60,650	0	758
FERNWOOD ROAD PROP.	120-20 / WF, HLA ISLAND	0.1		1,850	0	23
FIASCONARO, GEORGE	107-02 / HLD LOT 246	2.9		13,700	0	171
FICKETT, KARL L. SR. &	411-14.3 / L/B SHEDD HILL RD.	5.4		156,050	0	1,951
FILES, TERRY H. & SANDRA H.	136-11 & 12 / WF,TFD LOTS M1,M2,BLDGS	0.7		167,700	0	2,096
FIONDELLA, ALPHONSE J &	113-10 / WF,W&H LOT 2,BLDGS	0.3		86,050	0	1,076
FIONDELLA, ANGELINA A.	113-09 / WF,W&H LOT 1	0.2		31,000	0	388
FIONDELLA, PAUL & CHARLA B	404-03 / DODGE LAND, BLDG	2.0	28.0	2,900	0	36
FISH, JILL E	421-28 / RT 123 LAND,BLDGS	2.2	36.0	114,520	0	1,432
FISKE, MALCOLM A.	122-20 / WF,WHTY LOTS 8,9,BLDGS	0.7		142,600	0	1,783
FITZPATRICK, MARY E	424-25 / ATEN RD LOT, BLDG	20.3		76,750	8	959
FLAHERTY, FRANCIS E &	118-61 / HLD LOT 35	2.2		11,900	0	149
FLANAGAN, HARRY G. III &	137-13 / WF,GL ACCESS LOT	0.0		2,250	1	28
FLANAGAN, HARRY G III &	137-84 / RT 9 LOT	0.5		23,850	2	298
FLANAGAN, ROBERT JR. &	415-16.1 / WF,CGCP LOT 1,BLDG	2.0		197,250	0	2,466
FLEMING, MICHAEL	107-23 / HLD LOT 215,BLDG	1.3		66,600	0	833
FLEMING, MICHAEL	107-24 / HLD LOT 214	1.0		17,300	0	216
FLEMING, MICHAEL	111-01 / HLD LOT 216	2.6		13,850	0	173
FLEMMING, DONALD N	133-14 / 1/2 INT WF,TFD LOT D4,BLDG	0.2		91,975	0	1,150
FLEMMING, PAULA K.	133-14 / 1/2 INT WF,TFD LOT D4,BLDG	0.2		91,975		1,150
FLETCHER, LAURA	417-10 / BOULDER RD LOT, BLDGS	2.6		73,250	0	916
FLINK, HELEN ESTATE, %	128-14 / RT 123 LOT,BLDGS	2.0		112,950	0	1,412
FLINK, HELEN ESTATE, %	415-27 / WF,CP LOT	0.4		36,750	0	459
FLOOD, SCOTT WILLIAM	115-78 / HLD LOT 112	0.9		12,650	0	158
FOLLANSBEE, RICHARD D &	126-70 / WF,RT 123 LOT,BLDGS	0.5		76,700	0	959
FONTAINE, JEAN M	137-33 / SBR LOT,BLDGS	0.2		119,100	11	1,389
FORCIER, THOMAS J. & LUCILLE	111-12 / HLD LOT 50, 233, 234 &BLDGS	8.3		164,700	0	2,059
FOREHAND, STEPHEN D &	134-07 / TFD LOT J6	0.7		25,100	0	314
FORREST, GERALD R & PHYLLIS	118-10 / WF,WHTY LOT 20,BLDG	1.1		80,650	0	1,008
FORREST, GERALD R & PHYLLIS	124-06 / FRST TRK IL,FND	1.6		27,650	0	346
FORREST, GERALD R & PHYLLIS	124-12 / WF,L,SU LOT 7,BLDG	0.3		112,600	0	1,408
FORSYTH, WILLIAM G & JOAN	133-08 / WF,TFD LOT C4,BLDG	0.5		128,050	0	1,601
FOSBERRY, CHARLES F & LEIGH	126-39 / SHR LOT,BLDGS	0.5		111,100	0	1,389
FRAULINI, BARBARA G &	122-16 / WF,WHTY LOT 13,BLDGS	0.7		136,100	0	1,701
FREDRICKSEN, ARTHUR E &	115-61 TO 63 / WF,HLD 33,34,120A,BLDGS	1.0		161,050	0	2,013
FREESE, BETSY & LINDSAY	125-14 / WF,WLKR RD LOT,BLDGS	0.9		147,250	0	1,741
FULLER, WAYNE & CARRIE	420-18 / OKCR LAND	0.7	10.0	108,300	0	1,354
FULLING, LESTER F & ROSE M	101-01 / HLS LOT S107	0.7		14,000	0	175
FULLING, LESTER F & ROSE M	101-77 & 78 / WF,HLS S56,S57,BLDG	0.3		84,150	0	1,052
FULTON, WAYNE S & AMY L	107-11 / HLD LOT 302	5.4		94,450	0	1,181
FYFE, BRADFORD	110-06 / HLD LOT 288, BLDG	1.3		53,800	0	673
GABERSECK, TIMOTHY J. &	105-01 / WF,CARR LOT 15A,BLDGS	0.8		91,050	0	1,138
GAGNON, DAVID R & NANCY L	108-10 / HLD LOT 276	3.4		17,850	0	223
GAGNON, GLENN P & LAURA M	106-15 / HLD LOT 305,BLDG	3.8		126,000	0	1,575
GAGNON, JOSEPHINE & COTA,	137-24 / BRD WF,SBR LOT,BLDGS	0.3		121,750	12	1,522
GALBREATH, GERALD D. &	135-41 TO 43 / TFD LOTS (2/9 INT)	1.8		6,700	0	84
GALBREATH, GERALD D. &	135-49 / IP BEACH (2/9 INT)	0.4		4,000	0	50
GALBREATH, GERALD D. &	135-55 & 57 / TFD LOTS L10,L13,SHED	0.4		24,600	0	308
GALBREATH, GERALD D. &	135-56 / WF,TFD LOT L12,BLDG	0.3		45,250	0	566
GALEY, HELEN F	408-16 / QUEEN ST LAND,BLDGS	96.1		80,350	0	1,004
GALLANT, RUTH & PATRICIA A	101-44& 45 / WF,HLS S24,S25,BLDGS	0.3		116,700	0	1,459
GALLUP & HALL	401-02 / LAND OFF QUEEN ST	76.1		61,850	0	773

TOWN OF STODDARD VALUATION AND TAXES

OWNER OF RECORD	TAX MAP # / DESCRIPTION	ACRES	CUR U ACRES	TOTAL VALUE	VLG DIST TAX	NET TAX
GALLUP, PATRICIA	137-82/RT 9 LOT	0.7		19,500	2	244
GALLUP, PATRICIA	137-83/RT 9 LOT	1.0		21,750	2	272
GALLUP, PATRICIA & MINARD,	137-76/RT 9 LOTS	1.1		11,900	3	149
GALLUP, PATRICIA & MINARD,	137-77 /RT 9 LOTS,BLDGS	0.5		27,600	0	345
GALLUP, PATRICIA & MINARD,	137-78/NSR	1.3		25,650	0	321
GANLEY, MARY M	418-122/MLE LOT 4B5U2	0.3		750	1	9
GARDNER, MARY HELEN	127-28 & 29/WF,AND RD LOTS,BLDGS	1.0		194,800	0	2,435
GARLAND, RICHARD L. &	126-57/WF,STN RD LOT 3,BLDG	0.2		67,100	0	839
GARNETT, GORDON A & JOAN	137-87/RT 9 LOT,BLDG	2.3		30,400	3	380
GARNETT, GORDON A. &	137-11/WF,RT 9,GL LOT,BLDGS	0.1		75,350	8	942
GARNETT, GORDON & ZELASNY,	414-21/MSR LAND,BLDGS	53.0		147,600	0	1,745
GARRITY, EDITH I C/O	115-28/SLE LOT 64	0.5		8,100	0	101
GASS, EDWARD R, III & LINDA A	116-15/HLD LOT 46	1.6		16,300	0	204
GATES, FAITH B	137-30/SBR LOT,BLDGS	0.1		91,450	9	731
GAY, EVELYN R	113-07/W&H LOT 9	0.2		9,350	0	117
GAY, EVELYN R	113-08/WF,W&H LOT	0.8		34,300	0	429
GAY, EVELYN R	113-11 & 12/WF,W&H LOT 3,BLDGS	0.3		82,000	0	1,025
GAY, JERROLD R & BEVERLY A	124-03, 30 & 31/WF,LSU LOTS 19,20,BLDG	1.6		149,450	0	1,868
GAY, LOIS W	139-50 & 51/WF,PRSLR LTS 12,13,BLDGS	1.4		164,600	16	2,058
GEBHARDT, RICHARD L &	119-19/SLE LOT B6	0.2		750	0	9
GEDDES, PAUL	408-17/DOE RD LOT,BLDGS	8.3		25,050	0	313
GESICK, ROBERT G	106-10/HLD LOT 312	4.3		19,450	0	243
GETTY, ALFRED W. JR. & IRENE	122-18 & 19/WF,WHTY LT 11,10,BLDGS	0.9		152,400	0	1,905
GETTY, IRENE	122-11 & 12/WHTY LOT 29	1.2		14,850	0	186
GETTY, VIVIAN L, STEPHEN E &	104-29/WF,CARR LOT,BLDGS	0.3		111,500	0	1,394
GIANFERRARI, EDMUND A &	137-38/SBR LOT,BLDGS	0.2		142,850	14	1,686
GIBBS, KENNETH N. & MONA M.	102-04 & 05/HLS LOT S72,S73,BLDG	0.4		39,950	0	499
GIBBS, KENNETH N. & MONA M.	102-32/HLS LOT S98	0.2		9,050	0	113
GIBBS, KENNETH N. & MONA M.	102-33/HLS LOT S99	0.2		9,050	0	113
GILCHREST, PHILIP W, JR	423-14/SOUTH ST LOT,BLDG	1.1		30,000	0	375
GILLESPIE, MARY H ESTATE	418-18/MLE LOT 17B3U1	0.1		300	1	4
GLANCE, MARY	418-35/MLE LOT 10B4U3	0.1		300	0	4
GLEASON, NANCY; HAYES, C	420-03.3/CNTY RD BACKLAND	2.0	33.3	6,200	0	78
GLEASON, NANCY; HAYES, C	420-04/CNTY RD LOT	5.2		20,850	0	261
GLEBUS, MARY L	139-26 & 36/WF,CW LOTS,BLDGS	0.2		133,100	13	1,564
GLOWNEY, LAWRENCE R &	109-15/HLD LOT 259A	4.5		7,400	0	93
GOBBI, JUDITH M. H.	126-35/OAR LOT,BLDGS	0.6		100,450	0	1,256
GODFREY, JOSEPH P &	102-80/WF,HLS LOT S226	0.3		28,200	0	353
GOLDSTEIN, JANINE	118-02/WHTY LOT 45	1.0		13,150	0	164
GOLDSTEIN, JANINE	123-07/WHTY LOT 47	3.0		4,500	0	56
GOMEZ, RICHARD E. & PUTNAM,	408-07/RT 123 LOT,MH,BLDGS	0.5		57,700	0	721
GOODALE, ROBERT C & SALLY A	133-10/WF,TFD LOT C5&C6,BLDG	0.8		112,950	0	1,412
GOODLIFF, JOHN E & VALERIE A	101-40/HLS LOT S20,BLDG	0.3		74,300	0	929
GORE, BARBARA C	113-01/WF,GORE LOT 2A	0.3		4,400	0	55
GORZELANY, TERRY H	125-04/ZR LOT	0.2		10,250	0	128
GORZELANY, TERRY H	125-05/WF,ZR LOT,BLDGS	0.2		113,650	0	1,421
GOSSELIN, ALFRED & CAROL	107-14/HLD LOT 151	1.9		2,700	0	34
GOSSELIN, ALFRED & CAROL	107-15/HLD LOT 150	1.3		8,550	0	107
GOSSELIN, ALFRED & CAROL	107-16/HLD LOT 149	1.5		15,500	0	194
GOSSELIN, ALFRED & CAROL	107-21/HLD LOT 144	1.3		6,650	0	83
GOSSELIN, ALFRED & CAROL	107-22/HLD LOT 143	2.6		7,850	0	98
GOSTYLA, PETER J. &	127-36/WF AND RD LOTS	0.2		11,550	0	144
GOSTYLA, PETER J. &	127-41/ ANDERSON RD	0.7		129,650	0	1,621
GOTTEL, DEBRA A.	107-03/HLD LOT 212	1.7		15,000	0	188

TOWN OF STODDARD VALUATION AND TAXES

OWNER OF RECORD	TAX MAP # / DESCRIPTION	ACRES	CUR U ACRES	TOTAL VALUE	VLG DIST TAX	NET TAX
GOULART, JOSEPH & DONNA	121-22.5 / FRE LOT 16	2.0		33,900	0	424
GOULET, LEOPOLD & PAULINE	122-37 / WF,LSU LOT 1,BLDGS	0.4		83,600	0	1,045
GRABARZ, HENRY J & IRIMNA	106-16 / WF,HLD LOT 306	3.4		59,700	0	746
GRABARZ, HENRY J & IRMINA	106-14 / HLD LOT 308	3.2		15,800	0	198
GRABARZ, HENRY J & IRMINA	106-17 / WF,HLD LOT 307	2.9		44,850	0	561
GRADY, LESLIE J & PAUL A	135-41 TO 43 / TFD LOTS (2/9 INT)	1.8		6,700	0	84
GRADY, LESLIE J & PAUL A	135-49 / BEACH (2/9 INT)	0.4		4,000	0	50
GRADY, LESLIE J & PAUL A	135-58 / WF,TFD LOT L16,BLDGS	0.2		49,200	0	615
GRADY, LESLIE J & PAUL A	135-59 / WF,TFD LOT L15	0.4		17,100	0	214
GRANDPRE', LOUIS E &	106-01 / HLD LOT 320	8.9		27,450	0	343
GRANDPRE', LOUIS E &	106-02 / HLD LOT 319,BLDGS	6.7		146,600	0	1,833
GRANDPRE', LOUIS E &	107-09 / HLD LOT 300	9.7		22,900	0	286
GRANITE LAKE VILLAGE	138-01 / ISLAND IN GRANITE LAKE	1.4				
GREEN, JEAN R	124-05 / FRST TRK I	0.7		13,950	0	174
GREEN, JEAN R	124-14 &15 / WF, LSU LOT 9,10A,BLDGS	0.6		119,950	0	1,499
GREEN, SHELLEY J	122-14 / WF,WHTY LOT 15	2.2		49,700	0	621
GREENWOOD, JENNY M.	102-116 / HLS LOT S292	0.2		8,250	0	103
GREENWOOD, JENNY M.	103-07 / WF,HLS LOT S501	0.7		43,850	0	548
GRENIER, BARBARA	104-03 / WF,HL LOT, BLDG	0.2		58,550	0	732
GRESTY, RONALD, SR	118-47 / JDL LOT 19,BLDG	0.5		55,000	0	688
GRESTY, RONALD, SR	118-48 / JDL LOT 20	0.4		8,350	0	104
GRIESBACH, EDGAR H & JUDITH	118-27 / WHTY LOT 39,BLDGS	1.0		61,950	0	774
GRIESBACH, EDGAR H & JUDITH	118-28 / HLD LOT 1	1.2		13,950	0	174
GRIEZE-JURGELEVICIUS,	124-11 / WF,LSU LOT 6,BLDG	0.3		112,750	0	1,409
GRIEZE-JURGELEVICIUS,	408-06 / RT 123 LAND	23.0		38,650	0	483
GRIFFON, ROBERT R &	101-94 / WF,HLS LOT S202,BLDGS	0.2		90,050	0	1,126
GRIMES, GREG A. & PASCUCCI,	109-11 / HLD LOT 256,BLDG	2.7		96,050	0	1,201
GRINUK, MARK A. & CHARLENE	102-103 & 104 / HLS LOTS S279,S280	0.3		8,650	0	108
GRISKONIS, JOSEPH	116-10 / SLE, LOT 337	0.4		9,800	0	123
GROBECKER, RICHARD	101-30,31,32 / WF,HLS LOT S10	0.8		175,000	0	2,188
GROBECKER, RICHARD J &	101-13 & 14 / HLS LOT S119, S118	0.9		22,900	0	286
GROEZINGER, HARRY J. &	122-31 / WF, LOT 26,BLDGS	0.5		110,600	0	1,383
GROVENSTEIN, ROBERT M	126-13 / RT 123 LOT,BLDG	0.5		55,250	0	691
GROVER, PATRICIA O.	135-15 & 16 / RT 123 LOTS,BLDG	0.3		58,300	0	729
GRUBE, EMILE; ESTATE	137-52 & 55 / WF,GL LOT	0.9		95,000	10	1,188
GRYBKO, BRIAN C	102-018 TO 021 / HLS S85 TO S87,BLDG	0.6		68,700	0	859
GUAY, RICHARD & DONNA LEE	101-16 / HLS LOT S130,BLDGS	0.4		85,050	0	1,063
GUIDA, ALEXANDER S, III	424-21 / ATEN RD LAND		40.0	4,450	0	56
GUIDA, PHYLLIS	138-24 & 33 / WF,GL ACCESS & LOT,SHED	0.1		10,900	1	136
GUSTAFSON, CLARENCE W	101-104 TO 106 / WF,HLS S193,S192,BLDGS	1.3		85,400	0	1,068
GUTTINGER, ROGER T	101-50 & 51 / WF,HLS S30,S31,BLDG	0.2		51,050	0	638
GUZICK, RALPH D & ANN A	107-25 / HLD LOT 213	1.2		15,350	0	192
HAAS, FREDERICK III & KAREN P	113-20 / WF,CARR LOT 8,BLDGS	1.6		119,350	0	1,492
HACKETT, RONALD	414-30 / LAND OFF RT 123	41.0		27,600	0	345
HAGBERG, ELSIE J	136-44 TO 48 / WF,TFD B8,A,C1,A,2A,BLDGS	1.4		201,550	0	2,519
HAHN, CURTIS H	126-61 / WF,STN RD LOT,BLDGS	0.4		113,550	0	1,419
HAHN, ROBERT K.	119-36 / JESSICA'S ISLAND	0.2		9,550	0	119
HAHN, ROBERT K.	119-37 / WF,WHTY LOT 18	1.3		146,050	0	1,826
HALEY III, ROBERT &	117-01& 02, 118-34,35 & 36 / HLD LOT 5,6 & 7 SLE	5.5		96,900	0	1,211
HALL, FRANK (REV) & ANITA	414-08 / CPR LOT	0.5		15,550	0	194
HALL, JAMES A & HIROKO T	126-60 / WF,STN RD LOT 6,BLDG	0.1		58,400	0	730
HALL, WAYNE G & KATHY A	420-01 / RT 9 LOT,BLDG	3.9		135,900	0	1,699
HALTER, JOHN D & DIANE G	137-68, 69 & 72 / NSR LOT,BLDGS	0.7		181,650	18	2,271
HAMEL, RONALD L(1/2) &	127-42 / WF,AND RD LOT,BLDGS	0.4		117,600	0	1,470

TOWN OF STODDARD VALUATION AND TAXES

OWNER OF RECORD	TAX MAP # / DESCRIPTION	ACRES	CUR U ACRES	TOTAL VALUE	VLG DIST TAX	NET TAX
HAMILTON, CAROL & JOHNSON,	127-23 / WF,AND RD LOT,BLDGS	0.4		101,150	0	1,264
HAMILTON, PHILIP A & DONNA	137-50 & 57 / WF,GL LOT,BLDGS	0.9		234,600	23	2,933
HAMILTON, PHILIP A & DONNA	137-73 / 1/2 W/HODGDON NSR	0.1		2,925	1	37
HAMILTON, PHILIP & DONNA	423-05 / PRIEST LAND (1/2 INT)	23.0		25,600	0	320
HAMPOIAN, HARRY & DIANE	101-93 / WF,HLS LOT S203,BLDG	0.2		69,450	0	868
HAMPTON, WILLIAM C, JR	108-01 / HLD LOT 295, BLDG	1.9		29,900	0	374
HAMPTON, WILLIAM C, JR	108-02 / HLD LOT 293	1.7		6,400	0	80
HANNA, ALAN L & ALICE M	113-30 & 33 / CARR LOTS 11A/B,BLDGS	0.5		69,950	0	874
HANNAFORD, FRANK K. &	127-11 / AND RD LOT,BLDG	0.6		41,500	0	519
HANSON, JEAN M	118-14 / WHTY LOT 24	0.7		11,600	0	145
HANSON, WILLIAM E, ELVIRA I.	414-01 / DODGE LD 1/2 INT WITH RONALD		54.0	3,550	0	44
HARDY, ROBERT H. & JULIA M.	120-01.2 / EATON TRK A	2.3		132,000	0	1,550
HARMON, A VIRGINIA, TRUSTEE	137-65 / NSR LOT,BLDGS	0.8		203,250	20	2,441
HARPER, ANGELINE	137-49 & 58 / WF,GL LOT,BLDG	0.7		188,750	19	2,359
HARPER, MARK S & GLORIA	422-09 / RT 9 LAND, BLDGS	17.8	30.0	143,175	0	1,790
HARRINGTON ETAL, RICHARD 1	102-01,103-05 / WF,ATK LOT IV	6.0		56,550	0	707
HARRINGTON ETAL, RICHARD 1	103-04 / WF,ATK LOT III	5.4		58,900	0	736
HARRINGTON ETAL, RICHARD 1	403-04 / LAND-W/S HL	12.5		15,000	0	188
HARRINGTON, WALTER H &	127-27 / WF,AND RD LOT,BLDGS	0.4		87,200	0	1,090
HARRIS, ERNEST J, JR	116-25 / HLD LOT 95A	2.2		3,300	0	41
HARRIS FAMILY TRUST,	105-16 / WF,HL LOT,BLDGS	0.4		147,900	0	1,849
HARRIS FAMILY TRUST,	105-30 / HL LOT	0.2		10,300	0	129
HAWES, ROBERT W. & NANCY J.	127-12 / AND RD LOT,BLDGS	0.6		36,950	0	462
HAYES, ANDREW P	121-22.6 / FRE LOT 17	2.0		27,300	0	341
HAYES, CASEY J. & HELEN M.	120-03 / FR LOT 1,BLDG	1.6		124,700	0	1,559
HAYES, GLORIA E & EVANS,	106-18 / WF,HLD LOT,BLDGS	1.1		112,600	0	1,408
HAYES, JOSEPH S & ARLENE C	138-26 & 31 / WF,GL LOT,BLDGS	1.3		235,600	24	2,945
HAYES, JUDITH M	420-10 / RT 9 LAND		26.4	1,900	0	24
HAYES, MICHAEL & SUSAN	138-27 & 30 / WF,GL ACCESS & LOT,BLDGS	1.0		149,200	15	1,865
HAYES, MICHAEL & SUSAN	420-06 / RT 9 LAND,SHED		39.1	3,475	0	43
HAYES, MICHAEL & SUSAN	420-07 / RT 9 LOT,BLDGS	6.3		196,700	0	2,459
HAYES, MICHAEL & SUSAN	421-10 / RTS 9/123 LOT,BLDGS,MH	1.5		89,300	0	1,116
HEALEY, BRUCE E.	118-20 / WHTY LOT 32	2.3		8,700	0	109
HEALY, DONALL B & JOYCE A %	417-07 / ATEN RD BACKLAND	19.0		18,000	0	225
HEALY, DONALL B. & JOYCE A.	418-05 / BACKLAND OFF CPR	11.0	123.0	19,350	0	242
HEALY, DONALL B. & JOYCE A.%	418-100 / MLE LOT 2B3U2	0.2		450	1	6
HEALY, DONALL B. & JOYCE A.%	418-87 / MLE LOT 12B4U2	0.2		450	0	6
HEALY, DONALL & JOYCE %	418-20 / MLE LOT 10B7U3	0.2		400	0	5
HEALY, DONALL & JOYCE %	418-59,60,61,62,63,&64 / GATE HOUSE	36.7		134,650	0	1,683
HEALY, DONALL & JOYCE %	418-66 / MLE LOT 4B1U1	0.1		350	0	4
HEALY, DONALL % Visual Graphic	418-02 / BACKLAND OFF CPR,BLDGS	412.3	357.7	227,550	0	2,844
HEALY,DONALL % Visual Graphic	418-67 / POWER HOUSE			8,600	0	108
HEALY, HERBERT C & SHIELA E	124-16 & 18 / WF,LSU LOTS 10B,11,BLDG	0.6		108,250	0	1,353
HEALY, JANE F	424-07 / BACKLAND	10.0	98.0	14,775	1	185
HEALY, JANE F	424-15 / FARM LOT, BLDGS	33.3		515,200	52	6,440
HEALY, JENNIFER MARIE	424-17 / ARKWD LOT 4	7.3		35,150	4	439
HEALY, NICHOLAS J	139-11 / CW LOT,BLDGS	0.1		72,950	6	912
HEALY, NICHOLAS J.	424-06 / BACKLAND	18.0		9,900	0	124
HEBERT, ARTHUR L & NANCY A	121-21.4 / WF,CGHL LOT5	5.0		71,300	0	891
HEBERT, VERDE W, JR &	115-35 TO 37 / SLE LOTS 49-51,BLDGS	1.2		58,600	0	633
HECK, LOUIS K & LYNN D	414-06.2 / CPR LOTS	4.2		149,000	0	1,863
HECK, LOUIS K & LYNN D	415-23.3 / WF, CP LOT	0.3		32,000	0	400
HEIM, AUDREY, M	408-05 / RT 123 LOT,BLDGS	1.0		65,250	0	816
HELLER, DALE E	134-02 / TFD LOT J1	0.2		10,850	0	136

TOWN OF STODDARD VALUATION AND TAXES

OWNER OF RECORD	TAX MAP # / DESCRIPTION	ACRES	CUR U ACRES	TOTAL VALUE	VLG DIST TAX	NET TAX
HENDERSON, K DOUGLAS &	109-14/HLD LOT 258 & 259	4.7		87,600	0	995
HERNE, JAMES & RUTH	109-17/HLD LOT 261	2.0		15,300	0	191
HEYSE, LAUREN L	121-15/FRMN LOT A,BLDG	0.8		94,900	0	1,186
HIDDEN LAKE CIVIC	111-16/HLD LOT	0.3		5,400	0	68
HIDDEN LAKE CIVIC	115-07/HLD BACKLOT	0.1		150	0	2
HIDDEN LAKE CIVIC	115-09/SLE BACKLOT	0.1		150	0	2
HIDDEN LAKE CIVIC	115-13/HLD BACKLOT	0.2		250	0	3
HIDDEN LAKE CIVIC	115-15/HLD BACKLOT	0.1		100	0	1
HIDDEN LAKE CIVIC	115-18/HLD BACKLOT	0.2		250	0	3
HIDDEN LAKE CIVIC	115-29/HLD LOT	0.5		9,200	0	115
HIDDEN LAKE CIVIC	115-42/HLD LOT	0.3		3,400	0	43
HIDDEN LAKE CIVIC	115-48/HLD LOT	0.5		3,450	0	43
HIDDEN LAKE CIVIC	118-43/HLD LOT	0.3		2,850	0	36
HIDDEN LAKE CIVIC	118-49/HLD LOT	0.6		6,600	0	83
HIDDEN LAKE CIVIC	118-51/HLD LOT	0.1		100	0	1
HIGHLAND LAKE ASSOCIATION	102-42/BEACH	0.5		39,000	0	488
HIGHLAND LAKE ASSOCIATION	403-03/LAND-W/S HL	4.8		17,650	0	221
HIGHLAND LAKE ASSOCIATION	403-05/1/2 INT LAND-S/S WASH. TL	62.5		115,550	0	1,444
HILCHEY, JOSEPH H &	111-13/HLD LOT 231	1.7		10,600	0	133
HILDRETH, ALICE	137-31/SBR LOT,BLDG	0.1		93,350	9	1,167
HILDRETH, WILLIAM L	137-32/SBR LOT	0.1		40,500	4	506
HILL, KENNETH & LUCILLE	123-06/WHTY LOT 41,BLDGS	2.5		117,250	0	1,466
HILL, LUCY B & HILL, ROGER M.	137-09/WF,RT 9,GL LOT,BLDG	0.0		44,350	4	554
HILL, LUCY B ; WICHLAND,	422-02.11 /RT 9 LAND, BLDGS	2.0	23.5	124,900	0	1,561
HILL, PRECIOUS M & JOSEPH	109-16/HLD LOT 260	2.3		17,400	0	218
HILL, ROGER & CAROL	137-07/WF,GL ACCESS LOT	0.0		1,600	1	20
HILL, ROGER M & CAROL M	137-08/WF,GL ACCESS LOT	0.0		1,950	1	24
HILL, ROGER M & CAROL M	422-02.12/RT 9 LAND		41.5	5,925	0	74
HILTZ, RONALD E	418-91/MLE LOT 4B4U2	0.2		450	1	6
HILTZ, RONALD E	418-92/MLE LOT 5B4U2	0.2		450	1	6
HITCHCOCK, WILLIAM &	130-09/OFR LOT	0.3		4,050	0	51
HOBART, HAROLD R. &	421-11.1/RT 123 LOT,BLDGS	5.5		144,250	0	1,803
HODGDON, MARY S	137-073/1/2 W/HAMILTON	0.1		2,925	1	37
HODGDON, MARY S	137-27/GL WF,1/2 INT BEACH	0.6		34,250	21	428
HODGDON, MARY S	137-51 & 56/WF,GL LOT,BLDGS	1.1		213,700	21	2,671
HODGDON, MARY S	423-05/PRIEST LAND (1/2 INT)	23.0		25,600	0	320
HODGSON, MARK S. & SHERRI L.	124-08/WF,LSU LOT 3,BLDG	0.4		108,650	0	1,358
HOFFMAN, CAROLYN C &	131-11/RT 123 LOT,MH,BLDGS	0.5		43,050	0	538
HOFFMAN, JR. JOHN E. & JEAN	416-02/BACKLAND		56.8	5,250	0	66
HOGG, FRANK W & GWENNETH	116-34/HLD LOT 90,BLDGS	1.7		131,000	0	1,538
HOGUE, TIMOTHY E & WOODS,	108-22/HLD LOT 250,BLDG	1.8		104,750	0	1,309
HOLDA, FELIX JOHN &	421-04/GRAY LOT 4,BLDGS	2.2	11.1	169,075	0	2,113
HOLLAND, DONALD, JR	411-12.11/OAR LAND	10.7		114,500	0	1,431
HOLLAND, DONALD R &	411-14.2/SHR LAND,BLDG	6.0		160,000	0	2,000
HOLLAND, JANET L.	124-07/WF,LSU LOT 2,BLDGS	0.3		147,350	0	1,842
HOLLAND, RICHARD	411-12.20/OAR LAND,BLDG	10.0		113,350	0	1,417
HOLLOWAY, WILLIAM E & JANE	113-22/WF,CARR LOT 9,BLDGS	1.4		202,000	0	2,525
HOLLOWAY, WILLIAM E & JANE	113-34/CARR LOTS 10A\B	0.5		11,800	0	148
HOLMES, DAVID S	126-43/SHR BACKLOT	0.9		900	0	11
HOLMES, ROBERT L & DENISE	415-24 TO 26/WF,CP LOT,BLDG	1.1		96,600	0	1,208
HOMFELD, GEORGE J & GLORIA	133-12/WF,TFD LOT D2,BLDG	0.4		110,150	0	1,377
HOMFELD LIVING TRUST	133-11/WF,TFD LOT D1	0.3		14,150	0	177
HOPKINS, MILDRED E., TRUSTEE	416-05/GILSUM/STDRD LOT,BLDG	1.6		59,550	0	744
HORSFALL, JAMES H	126-40/WF,SHR LOT,BLDG	0.8		106,400	0	1,330

TOWN OF STODDARD VALUATION AND TAXES

OWNER OF RECORD	TAX MAP # / DESCRIPTION	ACRES	CUR U ACRES	TOTAL VALUE	VLG DIST TAX	NET TAX
HOTCHKISS, JED D	120-37 / HLA PARCEL B,BLDG	9.0		77,750	0	972
HOWARD, LAUREN C & BRENDA	126-33 / OAR LOT, MH	1.5		56,700	0	709
HOWE, PHILIP A, TRUSTEE	135-41 TO 43 / TFD LOTS (1/9 INT)			3,350	0	42
HOWE, PHILIP A, TRUSTEE	135-44 & 45 / TFD LOT L9,BLDGS	0.1		49,500	0	519
HOWE, PHILIP A, TRUSTEE	135-49 / BEACH (1/9 INT)			2,000	0	25
HOWELL, JAMES E	418-56 / MLE LOT 2B5U1	0.1		300	0	4
HOWELL, JAMES E	418-57 / MLE LOT 1B5U1	0.1		350	0	4
HUARD, AIME, JR & DEBRA L	113-06 / W&H LOT 10, BLDG	0.2		49,900	0	624
HUBER, DEAN G & RUTH E	411-11.3 / SBA LOT 5	5.1		101,050	0	1,263
HUNTER, ALAN & LINDA	127-35 / WF,AND RD LOT,BLDG	0.3		99,100	0	1,239
HUNTLEY, RUSSELL J. & TRACY	419-06 / CNTY RD LOT,BLDGS	5.1		74,350	0	929
HUSSEY, CHRISTINE M.	132-12 / WF,JP LOT,BLDG	0.4		92,800	0	1,160
HUSTED, VIRGINIA S C &	116-07 / HLD LOT 27	1.5		9,600	0	120
HUSTED, VIRGINIA S C &	117-20 / HLD LOT 25	1.7		19,550	0	244
HUSTED, VIRGINIA S C &	117-21 / HLD LOT 26	1.7		11,150	0	139
HUSTED, WAYNE H. & VIRGINIA	117-19 / SLE LOT 326	0.5		10,400	0	130
HYATT, JAMES & ALICE	424-12 / ARK WD LOT 8	6.7		216,350	6	2,704
HYDE, CHARLES E, SR	119-04 / HLD LOT 104	1.8		15,800	0	198
INACIO, JOHN W. & CONSTANCE	118-11 / WHTY LOT 21,BLDGS	1.3		55,100	0	689
INGERSON, FRED E., TRUSTEE	102-74 & 75 / WF,HLS S232,S231,BLDG	0.3		96,750	0	1,209
INTERVIROS TRUST	120-10 / WF,FR LOT 6,BLDGS	1.5		205,850	0	2,573
IRELAND, NATHANIEL F &	408-03 / RT 123 LAND,BLDGS	29.2		191,000	0	2,388
IRVING, RICHARD JR. & NANCY	102-082 TO 085 / WF,HLS S221-S224,BLDG	1.1		113,500	0	1,419
IRVING, RICHARD JR. & NANCY	102-95 TO 98 / HLS LOTS S271-S274	0.7		13,100	0	164
IVES, DAVID & ELAINE	122-15 / WF, WHTY LOT 14,BLDGS	0.8		93,650	0	1,171
JACKSON, SHERWOOD L. &	408-09 / RT 123 LOT,BLDGS	3.7		133,850	0	1,573
JACKTER, FRANKLIN & ANN C	120-26 / HLA LOT 9	0.8		55,500	0	694
JACOBS, DAVID & LAURA F	115-49 / WF,HLD LOT 115A,BLDG	1.1		111,400	0	1,393
JAMES, RONALD W & JANICE G	114-18 / WF,B&E LOT 2A,BLDGS	1.6		224,300	0	2,804
JAMES, RONALD W & JANICE G	114-20 / B&E LOT 2B	1.2		22,700	0	284
JAREST, DAVID G. & LYNN M.	118-04 / WHTY LOT 51	1.2		11,900	0	149
JAREST, DAVID G. & LYNNE M.	118-05 / WHTY LOT 52,BLDG	1.0		41,300	0	516
JARVIS, STEPHEN S, III &	105-06 / WF,CARR LOT 19,BLDGS	0.4		175,450	0	2,193
JENKS, GORDON W & DAVID W,	134-33 / WF,TFD LOT J18,BLDG	0.4		69,600	0	870
JENSEN, LYLE JR.	114-22 / GORE LOT 4	13.5		178,200	0	2,228
JENSEN, LYLE M.	405-01.1 / LAND OFF SHEDD HILL RD.	17.3		26,250	0	328
JERCHA, ALICE M	117-23 / HLD LOT 55	2.0		14,100	0	176
JERIE MCGRATH-CERQUA	113-70 / LTBY LOT L2A	0.1		100	0	1
JERIE MCGRATH-CERQUA	113-73 / LTBY LOT L2	0.8		20,700	0	259
JERNBERG, JOYCE C	121-22.7 / FRE LOT 14	0.4		5,500	0	69
JERNBERG, JOYCE C	121-23 / WF,FRMN LOT,BLDGS	1.0		173,400	0	2,068
JEROME, NANCY C.,TRUSTEE	136-38 / WF,TFD LOT B3,BLDGS	0.6		102,500	0	1,281
JOHNSON, JOHN P; ETALS	418-75 / MLE LOT 9B7U2	0.2		400	1	5
JOHNSON, JOHN P; ETALS	418-76 / MLE LOT 8B7U2	0.2		500	1	6
JOHNSON, LESTER M;	421-14 / BBR LAND	48.0		47,000	0	588
JOHNSON, LOUISE V	125-13 / WLKR RD LOT,BLDG	1.2		67,000	0	738
JOHNSON, MARK L. & DALE J.	101-100 & 101 / WF,HLS S196,S197B,BLDGS	0.2		84,150	0	1,052
JONES, GEOFFREY T. &	126-26 / WF,OAR INLET ACCESS	0.3		1,500	0	19
JONES, GEOFFREY T. &	126-36 / OAR/SHR LOT,BLDGS	7.6		151,050	0	1,888
JONES, MARTHA E	131-35 / MRDGH LOT 22,BLDG	0.4		88,250	0	1,103
JONES, RAYMOND L &	114-08 / WF,HL LOT,BLDGS	1.0		137,600	0	1,720
JONYNAS, IRENA D	131-41 / MRDGH LOT 10	0.8		15,650	0	196
JORGENSEN, JERRY J.	102-043 / WF, HLS LOT S61	0.2		850	0	11
JORGENSEN, JERRY J	102-044 / WF,HLS LOT S62,BLDG	0.2		75,000	0	938

TOWN OF STODDARD VALUATION AND TAXES

OWNER OF RECORD	TAX MAP # / DESCRIPTION	ACRES	CUR U ACRES	TOTAL VALUE	VLG DIST TAX	NET TAX
JOSLYN, LORRAINE J	420-05 / CNTY RD LOT, BLDGS	6.4		169,700	0	2,021
JUBERT, MICHAEL J & KAREN J	101-19 / WF,HLS LOT S51	0.1		14,400	0	180
JUBERT, WILLIAM R & TERESA R	101-05 / HLS LOT S111,BLDGS	0.5		27,350	0	342
JUNGELS, JAY S.	124-01 / WHTY RD LOT,BLDG	3.0		96,000	0	1,200
KACZKA, EMIL S, JR & JO ANN	115-17 / HLD LOT 80	1.0		10,400	0	130
KACZKA, EMIL S, JR & JO ANN	118-62 / HLD LOT 34	2.1		9,600	0	120
KACZKA, EMIL S, JR & JO ANN	119-33 / WF,HLD LOT 85C,BLDGS	1.3		187,400	0	2,343
KACZKA, EMIL S, JR & JO ANN	119-34 / WF,HLD LOT 85D	1.0		64,950	0	812
KAHLER, HENRIETTA M.	101-114 & 115 / HLS LOTS S307,S308	0.3		7,600	0	95
KAHLER, HENRIETTA M.	101-88 TO 90 / WF,HLS S206-S208,BLDG	0.5		108,900	0	1,361
KAPANTAIS, STEPHEN & LORNA	101-41 TO 43 / WF,HLS S21-23,BLDG	0.8		99,400	0	1,243
KAPIJ, JERRY E & SOPHIE	124-24 / WF,LSU LOT 16,BLDGS	0.4		108,100	0	1,351
KATHAN, JAMES C & TERESA A	123-08 / WHTY LOT 48	4.5		6,750	0	84
KAUFER TRUST, MARIE A	137-40 / SBR LOT,BLDGS	0.2		114,050	11	1,426
KAVALAUSKAS, VITOLD J &	113-43 / CARR LOT 14A,BLDG	0.3		22,550	0	282
KAVALAUSKAS, VITOLD J &	113-51 / WF,CARR LOT,BLDGS	2.3		179,300	0	2,241
KAVJIAN, ANDREW & FALZONE,	117-07 / HLD LOT 35	0.5		7,500	0	94
KELLY, JAMES L. & JEAN K.	108-28 / HLD LOT238 & 239,BLDG	10.3		140,800	0	1,760
KENNEDY, WILLIAM & PATRICIA	120-08.3 / WF,FRE LOT 12,BLDGS	1.5		228,900	0	2,861
KENT, KENNETH M & EWELS,	115-65 / WF,SLE LOT 31,BLDG	0.6		197,700	0	2,471
KENYON, LINDA M	118-12 / WHTY LOT 22,MH	1.4		41,200	0	515
KERBER REVOCABLE TRUST,	126-28 / WF,OAR LOT,BLDG	0.7		89,800	0	1,123
KERBER REVOCABLE TRUST,	126-29 / WF,OAR LOT,BLDGS	1.9		126,250	0	1,578
KERCEWICH, JERRY, JR &	128-08 / RT 123 LOT,BLDGS	0.6		41,650	0	521
KERNOZICKY, KONSTANTIN	130-19 / WF,DB LOT,BLDG	0.3		71,100	0	889
KEYES, CHRISTOPHER A &	112-17 / WF,HLD LOT 333	1.1		54,950	0	687
KIDESS, ATTALLAH A & HELEN	105-05 / WF,CARR LOT 18,BLDGS	0.5		116,300	0	1,454
KIEHN, ERIC & VIRGINIA Z	120-32 / HLA LOT 15,BLDG & BACK LOT 16	2.0		191,500	0	2,294
KIEHN, ERIC & VIRGINIA Z.	120-33 / HLA LOT 18	1.9		38,400	0	480
KIELY, ROBERT & CHRISTINE M	106-07 / HLD LOT 315,BLDG	3.3		62,100	0	776
KILEY, MILDRED	131-42 & 43 / MRDGH LOT 9,BLDG	0.7		26,150	0	327
KILLEFFER, ROBERT A, JR &	135-14 / RT 123 LOT,BLDG	0.5		128,150	0	1,602
KIMBALL, STANLEY & MYRNA	120-24 / WF,HLA LOT 1,BLDG	0.8		138,900	0	1,736
KINGSBURY, MARY K	415-37 / WF,CP LAND		12.5	1,800	0	23
KINGSBURY, MARY K (1/5 INT)	415-06 / WF,CP LOT	0.5		4,830	0	60
KINGSBURY, MARY K W, ETAL	415-12 / WF,CP LAND		61.0	6,975	0	87
KINGSBURY, ROBERT W. &	138-04 / WF,GL LOT,BLDGS	2.1		226,300	23	2,829
KIRBER, WILLIAM M. &	114-24 / SHR LAND	28.0		80,200	0	1,003
KIRBER, WILLIAM M. &	120-35 / WF,HL LOT,BLDG	5.6		174,250	0	2,178
KIRBY, JOSEPH F & ELIZABETH P	102-26 & 27 / HLS LOT S92,S93,MH,SHD	0.5		31,850	0	398
KIRSTEIN, JONATHAN P. &	105-14 / WF,HL LOT,BLDGS	0.3		106,550	0	1,332
KLIE, HESTER C	128-16 / RT 123 LOT,BLDGS	0.7		141,250	0	1,766
KNIGHT, STEPHEN H & VIKKI L	118-37 / HLD LOT 10,BLDG	2.1		111,300	0	1,391
KNOWLTON, ROBERT H. &	102-46 / WF,HLS LOT S64,BLDGS	0.2		106,650	0	1,333
KOCHIS, LAURA B C/O	412-02 / OAR LOT	4.2		38,400	0	480
KOCHIS, LAURA B C/O	412-04 / OAR LOT,BLDGS	9.0		115,550	0	1,444
KOELLER, FLOYD E & JOAN G	113-46 & 47 / CARR LOTS 13B,14B,BLDGS	0.5		71,550	0	894
KONTROVITZ, NICHOLAS A &	127-01 / WTNY RD LOT	3.6		24,550	0	307
KOPRISKI, MICHAEL J &	102-56 / WF,MER LOT 3,BLDG	1.0		159,600	0	1,995
KRASINSKI, BERNARD & IRMA	104-26 / WF,CARR LOT 7,BLDGS	0.3		108,150	0	1,352
KRASINSKI, BERNARD & IRMA	104-27 / WF,CARR LOT 8	0.4		57,150	0	714
KRAVARIK, GEORGE R &	130-03 / RT 123/OFR LAND,BLDGS	111.4		121,350	0	1,517
KRIDER, MARK R & DEBORAH L	120-21 / WF,HLA LOT 4,BLDGS	0.7		200,100	0	2,501
KRIDER, MARK R & DEBORAH L	120-22 / WF,HLA LOT 3	0.7		64,000	0	800

TOWN OF STODDARD VALUATION AND TAXES

OWNER OF RECORD	TAX MAP # / DESCRIPTION	ACRES	CUR U ACRES	TOTAL VALUE	VLG DIST TAX	NET TAX
KRISTI, OLEG V & IRINA V	102-54 / WF,MER LOT 1	6.0		62,350	0	779
KRUTT, RICHARD L	120-18 / HLA LOT 6,BLDG	0.9		103,700	0	1,296
KSR PARTNERSHIP	122-03 / WHTY LOT 57	3.0		22,750	0	284
KSR PARTNERSHIP	122-05 / WHTY LOT 56	3.3		8,600	0	108
KSR PARTNERSHIP	122-24 / WF,WHTY LOT 5,BLDGS	2.9		241,450	0	3,018
KUBECK, GERALD E &	112-18 / WF,HLD LOT 334,BLDG	2.6		148,200	0	1,853
KUEHL, JOHN F, JR & BETH E	123-03 / WHTY LOT 44	2.6		13,400	0	168
KUEHN, SHERRY W	110-19 / SLE LOT 94	0.5		10,100	0	126
KUMPU, WALTER R & MARJORIE	101-76 / WF,HLS LOT S55,BLDGS	0.2		68,900	0	861
KUMPU, WALTER R & MARJORIE	102-40 & 41 / WF,HLS LOTS S58,S59	0.8		27,200	0	340
KURPESKI, ANN L	115-26 / HLD LOT 75,BLDGS	1.4		26,650	0	333
KURPESKI, ANN L	115-30 / HLD LOT 74	1.4		11,450	0	143
KURPESKI, ANN L	115-31 / HLD LOT 73	1.3		11,350	0	142
KURPESKI, ANN L	115-32 / HLD BACK LOT 78A	1.8		2,700	0	34
KURPESKI, ANN L	116-28 / HLD LOT 72	1.4		11,300	0	141
LABROSSE, PEGGY A.	402-01 / LAND OFF KINGS' ST		94.0	7,875	0	98
LABUKAS, JOHN C & JODI M	120-09.1 / WF,FRE LOT 10,BLDG	1.5		228,850	0	2,861
LACLAIR, THERESE A.	135-07 & 08 / RT 123 LOTS,BLDGS	0.4		79,850	0	998
LADD III, HAROLD J & JUDITH L	108-19 / HLD LOT 253	2.7		18,200	0	228
LADD III, HAROLD J. & JUDITH L	108-20 / HLD LOT 252	2.7		17,450	0	218
LAFARGUE, FLORENCE W	137-39 / WF GL,SBR LOT,BLDGS	0.2		154,650	16	1,621
LAFLAMME, ROGER E & CLAIRE	418-13 / MLE LOT 18B4U1	0.2		400	1	5
LAFLEUR, MARK R & LISA M	109-19 / HLD LOT 263	2.2		15,050	0	188
LAFRENIER, DERRICK J	107-28 / HLD LOT 242	0.9		10,850	0	136
LAKE, DONALD K. & MELINDA J.	422-26 / RT 9 LAND	23.2		79,900	0	999
LAKE, SAMUEL L.	110-02 / HLD LOT 290	4.9		104,350	0	1,304
LAKEFALLS ASSOCIATION	139-02 / CW LOT	1.2		3,350	0	42
LAKEFALLS ASSOCIATION	139-05 TO 08 / CW LOTS	0.6		11,600	0	145
LAKEFALLS ASSOCIATION	423-01 / BACKLAND OFF NSR	36.0		19,350	0	242
LAKEFALLS ASSOCIATION	424-29 / ARKWD LOT 16	22.7		124,450	0	1,556
LAKEFALLS ASSOCIATION	424-30 / ARKWD LOT 15	26.4		54,100	0	676
LAMOTHE, PATRICIA J.	126-55 / WF,STN RD LOT,BLDGS	0.2		91,700	0	1,146
LANDALE, DEAN	134-17 / RT 123 LOT,BLDGS	0.1		47,300	0	591
LANG, CHARLES O & DARRELLE	137-20 / BRK WF,NSR/SBR LOT,BLDGS	0.3		113,050	11	1,413
LANGILLE, EDWARD D & HAZEL	101-95 & 96 / WF,HLS S201,S200,BLDG	0.5		111,850	0	1,398
LARIVIERE, CHRISTOPHER J	127-39 / WF,AND RD LOT,BLDGS	0.5		88,100	0	1,101
LASKY, SYLVIA RHOMBERG &	137-06 / WF,GL ACCESS LOT	0.0		1,600	0	20
LASKY, SYLVIA RHOMBERG &	137-79 / RT 9 LOT	0.0		3,300	1	41
LAUBSHIRE, HELEN G., TRUSTEE	137-85 / R9 9 LOT,BLDG	1.0		62,950	6	787
LAUBSHIRE, HELEN G. ,	137-86 / RT 9 LOT	0.8		20,150	2	252
LAVIGNE, RANDOLPHE G. &	137-43 / SBR/NSR LOT,BLDGS	0.1		77,650	8	971
LEARY, PATRICK J. & JAN V.	136-18 & 19 / WF,TFD LOTS A3,A4,BLDG	0.6		131,550	0	1,644
LEDWITH, ROSWELL B &	101-54 / WF,HLS LOT S34,BLDG	0.3		81,050	0	1,013
LEE, HENRY R, JR & MARY	119-01 / HLD LOT 36,BLDG	1.8		70,850	0	886
LEES, GEORGE E, JR & BALL,	102-39 / HLS LOT S81	0.2		8,300	0	104
LEFRANCOIS, JOHN M &	139-49 / WF,PRSLR LOT 14,BLDGS	0.6		84,100	8	1,051
LEHRMAN, HENRY J, III	404-05 / DODGE LAND,BLDG	43.2		79,300	0	991
LEHTINEN, MARY & EDWIN	410-04 / CPR LOT	1.3		30,500	0	381
LEINWEBER, RICHARD &	120-16 / HLA LOT 14	1.5		41,400	0	518
LEKBERG, JIM M & REBECCA H	101-24 & 25 / WF,HLS S5,S6A,BLDGS	0.4		106,265	0	1,328
LEMIEUX, DAVID K & JEAN M	118-07 / WHTY LOT 54A,BLDGS	0.8		54,450	0	681
LENT, DALE & RICHARD	102-23 / HLS LOT S89,BLDG	0.2		22,200	0	278
LEONARD, GEORGE	130-21 / WF,DB LOT,BLDG	0.4		62,500	0	781
LEONARD, LORI L	101-55 / WF,HLS LOT S35,BLDG	0.4		96,400	0	1,205

TOWN OF STODDARD VALUATION AND TAXES

OWNER OF RECORD	TAX MAP # / DESCRIPTION	ACRES	CUR U ACRES	TOTAL VALUE	VLG DIST TAX	NET TAX
LEONARD, MARK J	111-24 / HLD LOT 155	2.0		11,750	0	147
LEONARD, MARK J	111-25 / HLD LOT 156	2.0		11,650	0	146
LEOTTA, MARLINE J	108-18 / HLD LOT 254	3.1		16,400	0	205
LEOTTA, MARLINE J	411-05 / MSR LOT,MH	0.8		100,000	0	1,250
LEOTTA, NANCY L.	121-04 / WF,FRMN LOT C,SHEDS	0.4		41,050	0	513
LEOTTA, NANCY L.	121-16 / FRMN LOT B,BLDG	0.5		90,550	0	1,132
LES, JOHN & JANICE	111-26 / HLD LOT 157	2.9		14,400	0	180
LES, JOHN & JANICE	111-28 / HLD LOT 159	1.8		13,300	0	166
LESSARD, AIME E. JEANNE M.	131-20 / MRDGH LOT 3A,BLDGS	0.2		80,800	0	910
LESSER, DAVID B. &	136-17 / WF,TFD LOT A5,BLDGS	0.2		103,650	0	1,296
LEVERING, CHESTER E & DEBRA	107-26 / HLD LT 244,BLDG	1.1		136,900	0	1,711
LEVERING, CHESTER E & DEBRA	107-27 / HLD LOT 243	0.7		7,650	0	96
LEVESQUE, ALBERT A. &	131-08 / RT 123 LOT,BLDGS	0.5		62,600	0	783
LEYDEN, DONALD F & MARIAN F	127-21 / AND RD LOT	0.2		8,500	0	106
LEYDEN, RICHARD & BARBARA	128-15.1 / KING STREET	5.6		30,750	0	384
LEYDEN, RICHARD F &	128-15 / RT 123 LOT,BLDGS	0.3		55,750	0	697
LEYDEN, RICHARD F &	414-02, 03 & 415-33 / CPR LAND		132.0	2,275	0	28
LEYDEN, RICHARD F &	415-31 / WF,CP LOT	0.3		31,650	0	396
LEYDEN, RICHARD F &	415-32 / WF, CP LOT	0.6		5,950	0	74
LIFRIERI, RITA A	418-113 / MLE LOT 5B2U2	0.2		400	1	5
LIFRIERI, RITA A	418-114 / MLE LOT 4B2U2	0.2		450	1	6
LIGHTBODY, FRANK W. &	113-61 / LTBY LOT L18,BLDGS	5.1		51,200	0	640
LIGHTBODY, JOHN L JR &	104-13 / WF,PC LOT	0.1		450	0	6
LIGHTBODY, JOHN L JR &	405-01.3 / LAND-E/S DODGE FARM RD		88.0	3,275	0	41
LIGHTBODY, JOHN L JR &	405-03 / LAND-E/S DODGE FARM RD	12.0		16,650	0	208
LIGHTBODY, JOHN L JR &	405-04 / LAND-E/S DDG FRM RD,BLDGS	13.2		158,350	0	1,979
LIGHTBODY, JOHN LEROY	113-63 / LTBY LOT L9,BLDGS	1.1		74,850	0	936
LIND, DAVID O	111-18 / HLD LOT 129	1.7		16,700	0	209
LIND, DAVID O	111-30 / HLD LOT 161	2.4		17,150	0	214
LISTON, EVELYN Z	118-57 / WF,JLD LOT	1.4		18,150	0	227
LOGAN, DAVID K & DEBRA E	419-08.1 / L/O JUNIPER HILL RD.	6.3		121,850	0	1,523
LOPROTO, ANTHONY C & LINDA	110-12 / HLD LOT 281	2.3		105,100	0	1,314
LOUGHREY, DAVID K & JUDITH	127-47 / WF,AND RD LOT,BLDGS	0.3		108,650	0	1,358
LOUNSBURY, ROBERT J	119-41 / WF,CNGRVE LOT 2,BLDGS	2.9		261,300	0	3,266
LOVELAND, JEREMY J & KAREN	131-25 / WF,MRDGH LOT 17,BLDG	0.4		94,000	0	1,175
LOY, REINHARD S & OLIVIA M	139-03 & 44 / WF,CW LOTS,BLDGS	0.2		114,850	11	1,436
LUND, EARLE L. & MARY N.	422-20.1 / PRATT LOT1	5.0		131,100	0	1,539
LUSSIER, THOMAS J. &	109-10 / HLD LOT 269	2.2		45,700	0	471
LYMAN, ROBERT	101-70 / WF,HLS S49,SHD	0.4		44,250	0	553
LYONS, KEVIN & CLAUDIA	106-09 / HLD LOT 313	6.5		25,950	0	324
LYONS, THOMAS R.	411-11.4 / SBA LOT 4	5.1		105,400	0	1,318
MACALLISTER, JOHN & JOAN	138-22 / WF,GL LOT,BLDGS	0.5		238,150	24	2,977
MACEACHRAN, JOHN H. &	414-7.31 / CPW LOT 3A, SEC 2	2.1		21,950	0	274
MACEACHRAN, JOHN H. &	414-7.4 / CPW LOT 4		44.9	3,325	0	42
MACKENZIE, WARREN A. &	134-23 / WF,TFD LOT 11,BLDGS	1.2		126,150	0	1,577
MACKENZIE, WARREN A. &	134-31 / ROAD - N/V					
MACKINTOSH, DONA P	105-04 / WF,CARR LOT 17,BLDGS	0.7		150,950	0	1,887
MADORE, NORMAN W	113-37 / CARR LOT 12E	0.2		20,850	0	261
MADORE, NORMAN W	113-41 / CARR LOT 13E, BLDG	0.4		65,800	0	823
MAGNANI, GEORGE R & PAULA	107-20 / HLD LOT 145	1.4		13,650	0	171
MAGRO, FRANK & ELIZABETH	119-39 / WF,WHTY LOT 16,BLDGS	0.7		122,100	0	1,526
MAHLAND, MARGARET A	117-06 / HLD LOT 41	1.6		11,350	0	142
MAILLET, CHARLES J &	117-04 / HLD LOT 9,BLDG	1.7		77,450	0	968
MAILLET, DONALD J & ANITA M	117-03 / HLD LOT 8	1.8		10,900	0	136

TOWN OF STODDARD VALUATION AND TAXES

OWNER OF RECORD	TAX MAP # / DESCRIPTION	ACRES	CUR U ACRES	TOTAL VALUE	VLG DIST TAX	NET TAX
MAINE, CRAIGEN FAMILY	404-04/DODGE LAND		118.0	13,475	0	168
MAJORS, JACK L & DIANE; ET	115-64/WF,SLE LOT 32,BLDGS	0.3		103,600	0	1,195
MAMMONE, VINCENT, ETALS	418-81/MLE LOT 2B7U2	0.2		450	1	6
MAMMONE, VINCENT, ETALS	418-82/MLE LOT 1B7U2	0.2		500	1	6
MANGAUDIS, BRIAN E. &	101-91 & 92/WF,HLS S205,S204,BLDG	0.4		113,600	0	1,420
MANN, THOMAS A, ANN &	108-25/HLD LT 248A	2.9		8,400	0	105
MANNING, ERIC S. & SUSAN R.	412-05/OAR LOT,BLDGS	2.5		65,950	0	824
MANSELL, JAY & ATHENA	121-22.2/FRE LOT 19	2.8		107,800	0	1,348
MANZ, ROBERT L & ISABELLA M	107-04/HLD LOT 212A	1.9		14,100	0	176
MARA, PHILIP E & MAUREEN W	119-05/HLD LOT 103	1.9		16,550	0	207
MARCINUK FAMILY	101-56/WF,HLS LOT S36,BLDG	0.3		63,200	0	790
MARINELLO, JOSEPH & DIANA	102-049/WF,HLS LOT S67,BLDG	0.2		80,000	0	1,000
MARKS, ARNOLD & SUSAN	114-16/WF,B&E LOT 4	1.6		113,750	0	1,422
MARKS, ARNOLD & SUSAN	114-17/WF,B&E LOT 3,BLDGS	1.6		251,200	0	3,140
MARQUIS, DENNIS & PAULINE	135-06/RT 123 LOT,BLDGS	0.5		108,300	0	1,354
MARQUIS, MICHAEL A & NANCY	136-08/WF,TFD LOT M5,BLDG	0.4		110,700	0	1,384
MARRAD'S TIMBER COMPANY	101-108 TO 113/HLS LOTS S301 TO S306	1.1		24,250	0	303
MARRAD'S TIMBER COMPANY	101-116 & 117/HLS LOTS S309,S310	0.4		8,900	0	111
MARRAD'S TIMBER COMPANY	102-081/WF,HLS LOT S225	0.2		27,600	0	345
MARRAD'S TIMBER COMPANY	102-110 & 111/HLS LOT S286,S287	0.4		12,900	0	161
MARRAD'S TIMBER COMPANY	103-12/HL LOT	0.5		11,900	0	149
MARREN, JOHN J. JR.	138-34/SPRCLD LOT 5,BLDG	0.7		299,050	22	3,738
MARSHALL, DONALD A.	422-08/RT 9 LAND,BLDGS	5.5	42.0	130,225	0	1,628
MARSHALL, RICHARD A. &	125-01/SHR LOT,BLDGS	1.7		118,500	0	1,381
MARSHALL, RICHARD A &	126-42/SHR LOT,BLDG	0.6		15,300	0	191
MARTIN, DONALD K & EILEEN D	112-14/WF,HLD LOT 330	1.1		79,350	0	992
MARTIN, JANET F	102-086 & 087/WF,HLS LOTS S220,S219	0.6		46,350	0	579
MARTIN, JANET F	102-91 TO 94/HLS LOTS S267-S270	0.7		3,250	0	41
MARTIN, LAWRENCE D. & LOLA	114-19/WF,B&E LOT 1	2.5		81,850	0	1,023
MARTLAND, WALLACE A &	102-106 TO 108/HLS LOTS S282-S284A	0.5		15,600	0	195
MARTLAND, WALLACE A &	102-70 & 71/WF,HLS S236,S235,BLDG	0.3		78,850	0	986
MASON, BARBARA J	126-56/WF,STN RD LOT,BLDGS	0.2		94,550	0	1,182
MASON, GLEN R.	117-18/HLD LOT 24,BLDGS	1.9		94,200	0	1,178
MASON, MERLE	411-11.1/SBA LOT 7	8.3		44,900	0	561
MASON, MERLE	415-16.2/WF,CGCP LOT 2	2.0		49,800	0	623
MATSON, STEVEN C. & NANCY	414-32/BROWN LAND	41.0		30,600	0	383
MATSON, STEVEN C & NANCY N	110-03/SLE LOT 32	0.5		4,950	0	62
MATSON, STEVEN C & NANCY N	110-04/SLE LOT 31,BLDG	0.4		58,200	0	728
MATSON, STEVEN C & NANCY N	110-05/SLE LOT 30	0.4		4,150	0	52
MATUSKIEWICZ, THEODORE R &	127-18-20,25,26/WF,AND RD LOTS,BLDG	2.1		100,550	0	1,257
MAY, RUTH A	119-03/HLD LOT 39	1.8		13,050	0	163
MAYNARD, PRISCILLA F	138-15-18,43,44/WF,GL LOTS & LAND,BLDGS	5.5		301,650	30	3,771
MCCARTHY, JAMES J.	118-29/HLD LOT 2	3.0		126,050	0	1,576
MCCARTHY, JAMES J.	118-31/HLD LOT 3	1.4		15,950	0	199
MCCARTHY, THOMAS J & SUSAN	107-05/HLD LOT 212B	3.2		15,200	0	190
MCCLURE, JAMES K. & THERESA	419-09/CNTY RD LOT,MH,SHED	6.9		61,300	0	766
MCCOLL, PAULA & BRUCE W.;	127-40/WF,AND RD LOT,BLDGS	0.4		85,200	0	1,065
MCCRACKIN, JAMES D &	108-13/HLD LOT 273	2.1		14,950	0	187
MCCRACKIN, JAMES D &	108-14/HLD LOT 272	2.0		15,250	0	191
MCCULLOUGH, HUGH & VIOLET	407-04/LOT-W/S KINGS ST	8.1		25,450	0	318
MCDONOUGH, MARTHA &	113-58/LTB Y LOT L12,BLDGS	0.7		94,850	0	1,186
MCENANEY, ELEANOR &	125-12/SHR LOT	2.1		24,600	0	308
MCGOWAN, JOYCE K	421-01/GRAY LOT 1		7.1	525	0	7
MCGOWAN, JOYCE K	422-17/BACKLAND OFF RT 9		257.0	19,000	0	238

TOWN OF STODDARD VALUATION AND TAXES

OWNER OF RECORD	TAX MAP # / DESCRIPTION	ACRES	CUR U ACRES	TOTAL VALUE	VLG DIST TAX	NET TAX
MCGOWAN, JOYCE K.	422-18 / BACKLAND OFF RT 9		17.0	525	0	7
MCGOWAN, JOYCE K	422-21 / TAYLOR-GREEN LAND		46.0	3,400	0	43
MCIVER, KIM & BRIAN	121-21.3 / WF,CGHL LOT 4	5.3		64,950	0	812
MCKELVEY, HARRY S.	126-74 / WF,RT 123 LOT,BLDG	0.0		27,550	0	344
MCKEON, LUCINDA	420-20 & 25 / OKCR LAND		71.0	10,125	0	127
MCLANAHAN, DAVID	126-41 / WF,SHR LOT,BLDGS	1.3		114,400	0	1,430
MCLAUGHLIN, ROBERT G. &	424-34 / ARKWD LOT 13	8.2		107,050	0	1,338
MCLAUGHLIN, ROBERT G &	418-123 / MTN LAKE ESTATES LOT	3.8		8,000	0	100
MCLEAN, NANCY FOLSOM	137-46 & 60 / WF,GL LOT,BLDGS	0.4		196,350	20	2,454
MCLELLAN & MCMAHON	137-18 / WF,RT 9,GL LOT,GARAGE	0.1		41,900	4	524
MCLELLAN & MCMAHON	137-19 / WF,NSR LOT	2.3		232,500	23	2,906
MCMAHON, TERRENCE S &	130-05 / RT 123/OFR LOT,BLDGS	3.3		109,000	0	1,363
MCOSKER, TIMOTHY C & JANE D	119-25 / WF,JLD LOT 23,BLDGS	0.8		134,900	0	1,686
MCPADDEN TRUST	106-20 / WF,HLD LOT,BLDGS	2.9		135,000	0	1,688
MEADOWSEND TIMBERLANDS	413-06 / OLD KNE/CNCRD RD LAND		70.0	6,075	0	76
MECHESKI, TIMOTHY L. &	116-14 / HLD LOT 47	1.8		99,400	0	1,243
MEEHAN, TERRY D & MARTHA B	108-31 / HLD LOT 98	0.5		10,100	0	126
MEEHAN, TERRY D & MARTHA B	109-03 / HLD LOT 298	2.5		11,850	0	148
MEEHAN, TERRY D & MARTHA B	109-04 / HLD LOT 299	2.3		11,200	0	140
MELZMUF ROBERTA A	104-24 / WF,CARR LOT 5,BLDGS	0.4		91,750	0	1,147
MELZMUF ROBERTA A	104-25 / WF,CARR LOT 6,SHED	0.3		52,150	0	652
MERCER, LAURIE J	113-39 / WF, CARR ISLAND, BLDGS	1.7		111,700	0	1,396
MERCHANT, DORIS M	130-23 / WF,DB LOT,BLDGS	0.3		67,750	0	847
MEROLLA, STACEY & SALESKI,	421-09.1 / STAPLES LOT 1	5.1		76,850	0	961
MERRIEWOOD VILLAGE, INC	103-01 / WF,HL LAND, 21 CTGS	34.0		823,100	0	10,289
MERRIEWOOD VILLAGE, INC	105-12 / WF,HL LOT,SHED	0.5		56,250	0	703
MERRILL,WILLIAM, CHARLOTTE,	409-01 / PROCTOR LAND (1/2 INT)		115.5	9,150	0	114
MEYER, MAUREEN A.	121-18 / FRMN LOT D	0.8		39,100	0	489
MEYER, MICHAEL F & MARY M	121-13 / WF,FRMN LOT 9,BLDGS	0.6		155,850	0	1,948
MICHALEWICZ, JEANNETTE D.M.	131-19 / MRDGH LOT 3,BLDG	0.3		90,700	0	1,134
MICHAUD, BRIAN D. & POWER,	128-07 / RT 123 LOT,BLDGS	0.8		114,250	0	1,428
MIDDLETON, MARY ANN	129-12 / RT 123 LOT	0.7		2,950	0	37
MIGLIORE, JAMES	101-59 / WF,HLS LOT S39,BLDGS	0.3		78,850	0	986
MILLER, DONALD & JOAN L	132-01 / WF,IP LOT,BLDG	3.2		77,250	0	966
MILLER, DONALD & JOAN L	132-09 / IP LOT	0.2		2,750	0	34
MILLER, EDWARD H & SYLVIA A	122-09 / WHTY LOT 30B,BLDGS	0.7		50,250	0	628
MINER, BONNIE L.	423-07 / LAND & BLDGS	4.8		48,600	0	608
MINER, BONNIE LEE	423-06 / BACKLOT OFF RT 9	1.0		2,100	1	26
MINIE, DONALD E & MARY	137-21 & 22 / BRK WF,SBR LOT,BLDGS	0.2		95,450	10	1,193
MINTON REVOCABLE TRUST,	125-16 / WF,WLKR RD LOT,BLDGS	0.2		142,550	0	1,782
MINTON REVOCABLE TRUST,	125-19 / WLKR RD LOT,BLDGS	0.7		28,100	0	351
MIXA, THOMAS	120-36 / HLA PARCEL A,BLDGS	7.8		73,900	0	924
MOE, RUTH H	135-34 / WF,TFD LOT K3,BLDGS	0.2		95,200	0	1,190
MOLESKY, ANTHONY T & ETHEL	134-21 / TFD LOT I7,BLDG	0.5		53,150	0	664
MOLESKY, ANTHONY T & ETHEL	134-28 / WF,TFD LOT I5A (ROW)	0.1		3,700	0	46
MOLINA, DONNA M.	133-19 / WF,TFD LOT E2,BLDGS	0.8		122,550	0	1,532
MONADNOCK DEVELOPMENTAL	126-12 / RT 123 LOT,BLDGS	0.7		87,050	0	0
MONIZ, MARK	112-09 / HLD LOT 328	1.3		9,550	0	119
MONTINERI, PAUL & SONIA	119-13 / SLE LOT B4	0.3		6,550	0	82
MONTINERI, PAUL & SONIA	119-16 / SLE LOT BIIB	0.5		9,850	0	123
MONTINERI, PAUL & SONIA L	119-12 / SLE LOT B3	0.2		6,350	0	79
MONTINERI, PAUL & SONIA L	119-14 / SLE LOT B5	0.3		7,250	0	91
MONTINERI, PAUL & SONIA L	119-17 / SLE LOT B8	0.3		7,250	0	91
MONTINERI, PAUL & SONIA L	119-18 / SLE LOT B7	0.3		6,150	0	77

TOWN OF STODDARD VALUATION AND TAXES

OWNER OF RECORD	TAX MAP # / DESCRIPTION	ACRES	CUR U ACRES	TOTAL VALUE	VLG DIST TAX	NET TAX
MONTY, JOANN	131-16/WF,IP ACCESS	0.1		9,500	0	119
MONTY, JOANN	131-16.1/RT 123 LOT	0.8		9,050	0	113
MONTY, KEVIN & KENDALL,	111-34/HLD LOT 141,BLDG	1.6		91,700	0	1,146
MOONEY, JOHN F.	408-19/RT 123 LOT,MH,SHED	2.0		60,400	0	655
MOONEY, WARREN F, JR.	408-10/DOE RD LOT,MH,SHED	0.9		31,100	0	289
MOONEY, WARREN F, JR	408-18/DOE RD LOT,MH,SHED	2.5		45,300	0	566
MORRIS, JAMES H. & SUSAN N.	108-23/HLD LOT 249	2.2		15,600	0	195
MORRIS, JAMES H & SUSAN N	108-24/HLD LOT 248	5.1		19,250	0	241
MORRIS, JAMES H & SUSAN N	403-01/LAND-COPELAND RD	136.0		112,600	0	1,408
MORRIS, T. SCOTT & CINDY L.	117-22/HLD LOT 54	4.0		15,750	0	197
MORTON, ROBERT W &	101-47/WF,HLS S27,S28,BLDG	0.3		93,000	0	1,163
MOULTON, ALAN H. & NANETTE	415-16.6/WF,CGCP LOTS 5&6,BLDGS	5.3		224,850	0	2,811
MOWAT, WILLIAM, JR &	120-13/WF,FR LOT 9,BLDG	1.9		183,650	0	2,296
MOYNIHAN, TARA & MOLESKY,	135-20/RT 123 LOT,BLDGS	0.2		62,550	0	782
MOYNIHAN, TARA & MOLESKY,	135-21/LOT OFF RT 123	0.2		350	0	4
MUCKLE, ROBIN M.	127-38/WF,AND RD PENN,BLDGS	1.1		111,450	0	1,393
MUNDY, DARYL L & SUSAN A	111-22/HLD LOT 153,BLDG	2.0		17,850	0	223
MURDOCK, RICHARD W. &	137-47 & 59/WF,GL LOT,BLDGS	0.4		186,050	19	2,226
MURPHY, EDWARD, JR, MARY E	139-45/WF,GL LOT,BLDGS	0.3		142,500	14	1,781
MURPHY, EDWARD, JR, MARY E	424-22/ATEN RD LOT	8.0		29,350	2	367
MURPHY, JAMES F & JUDITH A	113-68 & 69/LTBY LOT L5,L4,BLDG	1.6		118,800	0	1,385
MURPHY, KEVIN R & SHERYL J	102-067 TO 069/WF,HLS S237-S239,BLDGS	0.5		89,500	0	1,119
MURPHY, KEVIN R & SHERYL J	102-109/HLS LOT S285	0.2		8,250	0	103
MURPHY, MARYELLEN &	102-35 TO 38/HLS S101-S104,BLDGS	0.8		67,600	0	845
MURRAY, BEVERLY V &	112-20/WF,HLD LOT 335,BLDGS	3.0		151,950	0	1,899
MURRAY, ROBERT & BEVERLY	112-19/WF,HLD LOT 1	1.0		58,450	0	731
MUTO, MICHAEL	116-29/HLD LOT 95	2.1		11,450	0	143
MUTO, MICHAEL	116-30/HLD LOT 94	2.0		13,800	0	173
MUTO, MICHAEL	116-31/HLD LOT 93	2.1		16,050	0	201
NADEAU, PAUL R	121-21.2/WF,CGHL LOT 3	5.0		62,750	0	784
NAGY, BALINT, & GERTRUDE	411-11.2/SBA LOT 6	5.1		165,000	0	2,063
NASSAU, ARTHUR M	120-25 & 30/HLA LOT 10	2.0		30,550	0	382
NASSAU TRUST, REBA L.	120-23/WF,HLA LOT 2,BLDG	0.8		164,200	0	2,053
NELLIGAN, BRIAN & MARY	424-09/ARKWD LOT 10	5.2		28,900	3	361
NELSON, CAROL A.	129-05/MSR LOT,BLDGS	1.4		93,450	0	1,168
NELSON, MARK E, EARLC, &	113-21/CARR LOT 8A,BLDGS	0.6		71,050	0	888
NELSON, STEPHEN R & PHYLLIS	113-65/LTBY LOT L7,BLDG	1.2		77,750	0	972
NEW HAMPSHIRE, STATE OF	136-13/DAM, ISLAND POND	0.5		700		0
NEW HAMPSHIRE, STATE OF	137-89 & 423-18/RT 9 LOT	0.5		30,850		0
NEW HAMPSHIRE, STATE OF	407-05/PITCHER MTN FIRE TOWER	5.0		27,150		0
NEW HAMPSHIRE, STATE OF	413-08/"TWIN ARCH RESERVE"	0.8		4,050		0
NEW HAMPSHIRE, STATE OF	421-05/RT 9 BUFFER LOT	0.5		17,400		0
NEW HAMPSHIRE, STATE OF	422-14/RT 9 BUFFER LOT	1.2		3,850		0
NEW HAMPSHIRE, STATE OF	423-17/RT 9 LOT, NEW STATE SHED	7.3		237,700		0
NEWBY, JOHN R. & RENEE I.	126-01/OCR LAND	20.0		221,700	0	2,771
NH HOUSING FINANCE	420-03.2/CNTY RD LAND, BLDGS	2.2		101,700	0	1,271
NICHOLAS, JOSEPH T &	126-10/WF,DB LOT,BLDGS	0.6		47,750	0	597
NICHOLS, CECIL & ULDENE,	418-07/MLE LOT 11B4U1	0.1		250	1	3
NICHOLS, CECIL & ULDENE,	418-09/MLE LOT 13B4U1	0.2		450	1	6
NICHOLS, CHESTER	105-17/WF,HL LOT,BLDGS	1.3		213,500	0	2,669
NICHOLS, CHESTER	105-31/HL LOT	0.4		13,350	0	167
NICHOLS, MILDRED J	121-05 & 06/WF,FRMN LOT 1,2,BLDGS	0.5		127,750	0	1,597
NICOLETTI, RICHARD A &	137-53 & 54/WF,GL LOT,BLDG	0.6		168,000	17	2,100
NORCROSS, ARTHUR C & JOAN	137-75/OFF NSR LOT	0.4		8,200	1	103

TOWN OF STODDARD VALUATION AND TAXES

OWNER OF RECORD	TAX MAP # / DESCRIPTION	ACRES	CUR U ACRES	TOTAL VALUE	VLG DIST TAX	NET TAX
NORTON, SARAH H & HANSON,	420-31 / RT 123 LOT, BLDGS	1.9		89,500	0	1,119
NUNES, AGOSTINHO N. & BAIR,	120-14.3 / B/P LOT 30.1	2.8		214,350	0	2,679
OBRIEN, MAURICE E, JR	418-21 / MLE LOT 11B7U3	0.2		400	1	5
OBRIEN, ROBERT V & ANN H	135-36 / WF,TFD LOT K1,BLDGS	0.2		139,250	0	1,741
OFFENBERG, SERGEY P	115-59 & 60 / WF,SLE LOTS 36,37,BLDG	1.2		155,900	0	1,949
OJA, WAINO % ALICE OJA	102-30 & 31 / HLS LOT S96,S97,BLDG	0.5		19,400	0	243
OKE, GARY R & REBECCA	117-11 / HLD LOT 20	1.4		12,700	0	159
OKE, GARY R & REBECCA	117-12 / SLE LOT 13,BLDG	0.9		58,000	0	725
OKE, GARY R & REBECCA	117-13 / HLD LOT 21	0.9		11,100	0	139
OKE, GARY R & REBECCA	117-14 & 15 / SLE LOT 11	1.8		15,100	0	189
OKE, GARY R & REBECCA	126-53 / "MILL VILLAGE STORE"	0.7		92,500	0	1,156
OLEYAR, GEORGE J, JR &	106-12 / HLD LOT 310	3.0		15,300	0	191
OLSON, ALBERT F. & RENICE E.	102-99 TO 102 / HLS LOTS S275-S278	0.7		16,350	0	204
OLSON, BETSY N	134-42 / WF,IP LOT	0.4		12,200	0	153
OLSON, BETSY N &	135-22 & 23 / RT 1123 LOTS,BLDG	0.2		75,200	0	940
ONEILL, EDWARD M &	116-03 / SLE LOT 314	0.5		8,850	0	111
OPIDEE, MARIE E.	116-35 / HLD LOT 89	1.6		12,950	0	162
OPIDEE, MARIE E.	116-36 / HLD LOT 88	1.5		11,400	0	143
ORMON, M DALE & MARY J	101-97 TO 99 / WF,HLS S197A-S199,BLDG	0.5		139,900	0	1,749
OSENGA, WILLIAM, JR	412-08 / RT 9 LOT,BLDGS	4.0		55,400	0	593
OSTROWSKI, EDWIN J & VITA M	133-16 / WF,TFD LOT D6,BLDG	0.6		115,650	0	1,446
OSULLIVAN, TERESA A	121-07 / WF,FRMN LOT 3,BLDGS	0.4		122,600	0	1,533
OSULLIVAN, TERESA A	121-22.4 / FRE LOT 15	2.1		26,400	0	330
OUELLETTE, ROLAND W.	122-17 / WF,WHTY LOT 12,BLDGS	0.5		166,200	0	2,078
P.R.T. REALTY, INC.	111-11 / SLE LOT 86	0.5		11,250	0	141
PAGE, LEANDER III	118-01 / WHTY LOT 40	3.4		22,300	0	279
PAGNIUCCI, DAVID J.	138-11 / WF,GL LOT,BLDGS	0.7		246,050	25	3,076
PAINE, RONALD E	126-04 / WF,DB LOT	0.4		2,750	0	34
PALMER, STEPHEN D. & KARLA	128-03 / 1834 HOUSE, LOT	4.4		152,000	0	1,900
PALMIERI, PATRICK	116-20 / HLD LOT 100	1.8		15,350	0	192
PALMIERI, PATRICK	116-21 / HLD LOT 99	1.6		12,300	0	154
PANCIERA, NEIL	411-11.7 / SBA LOT 1	12.5		46,000	0	575
PARADIS, ROLAND A.	107-12 / HLD LOT 303	7.6		25,750	0	322
PARADIS, SUSAN L.	118-24 / WHTY LOT 36,MH,SHED	4.3		71,550	0	894
PARADISE VALLEY	418-01 / BACKLAND	17.0		17,850	0	223
PARADISE VALLEY	418-45 / MLE LOT 15B5U3,CAMP	0.1		10,000	1	125
PARADISE VALLEY	418-46 / MLE LOT 14B5U3,CAMP	0.1		1,350	1	17
PARKER, CATHERINE W	113-54 / LTBY LOT L14,BLDGS	0.7		84,550	0	1,057
PARKER, CATHERINE W	113-55 / LTBY LOT	0.3		8,450	0	106
PARKER, JAMES E	131-26 / MRDGH LOT 16,BLDGS	0.5		69,800	0	873
PARROT, TED & PAMELA,	132-16 / WF,M&A LOT 3,BLDG	1.4		141,050	0	1,763
PARTELLO, PEGGY A.	117-25 / HLD LOT 57, BLDGS	2.2		92,700	0	1,159
PATNODE, DOROTHY A	137-12 / WF,RT 9,GL LOT,BLDGS	0.1		92,200	5	490
PATNOE, DENIS M. & SANDRA M.	422-20.2 / PRATT LOT 2, MH	6.3		108,800	0	1,360
PATTERSON, RICHARD W &	127-32 & 33 / WF,AND RD LOTS,BLDGS	0.4		130,050	0	1,626
PAYNE, PATRICIA A.	414-07.6 / CPW LOT 6	5.1		31,750	0	397
PEATE, KENNETH & LESLIE	106-04 / HLD LOT 304,BLDG	3.8		141,000	0	1,663
PEDRO, JOSEPH E, JR. & AMY	122-07 / WHTY LOT 28A,BLDGS	1.4		59,950	0	749
PEETS, KEVIN B. & DENISE A.	137-34 / SBR/NSR LOT,BLDG	0.1		84,200	8	1,053
PEFFERS, WILLIAM F, LAURETTE	102-088 / WF,HLS LOT S218,BLDGS	0.3		76,450	0	956
PELLEGRINO, DENNIS P & SERI K	115-50 / MALLARD ISLAND, BLDGS	3.2		294,800	0	3,685
PELLETIER, GERALD M	411-13 / OAR LOT,BLDGS	5.1		75,000	0	938
PELLETIER, ROGER R & RENA C	115-56 / WF,SLE LOT 41,BLDG	0.4		198,650	0	2,483
PEPPIN, NORMAN A & LIANE S	101-03 & 04 / HLS S109 & S110,BLDGS	1.0		52,200	0	653

TOWN OF STODDARD VALUATION AND TAXES

OWNER OF RECORD	TAX MAP # / DESCRIPTION	ACRES	CUR U ACRES	TOTAL VALUE	VLG DIST TAX	NET TAX
PERKINS, MICHAEL A. &	420-12/RT 9 LAND,BLDGS	5.1		144,550	0	1,807
PERKS, WAYNE & JOANNE	113-48/CARR LOT 13C,SHED	0.2		12,150	0	152
PERKS, WAYNE & JOANNE	113-50/CARR LOT 14C,BLDGS	0.4		119,600	0	1,495
PERRIN, ROBERT A	415-13/ADAMS LAND		45.0	3,700	0	46
PERRON, ROBERT F & SUZANNE	101-64/WF,HLS LOT S43,BLDG	0.2		66,500	0	731
PERROTTI, DAVID R. & MARY K	101-33/WF,HLS LOT S13,BLDG	0.2		71,450	0	893
PERRY, E RONALD & HANSON,	414-01/DODGE LAND (1/2 INT) WITH HANSON		54.0	3,550	0	44
PETERSON, ALFRED C	408-22/RT123 LAND,BLDGS	71.0		129,550	0	1,619
PFUNDSTEIN, GEORGE A	104-19/WF,CARR LOTS 3,11A	0.4		96,800	0	1,210
PHALON, ROBERT W & PHYLLIS	121-08/WF,FRMN LOT 4,BLDGS	0.3		120,300	0	1,504
PHANEUF, ROGER K.	123-05/WHTY LOT 42	3.9		25,950	0	324
PHELAN, LINDA E & ALAN P	421-15/BBR LAND	40.0		72,250	0	903
PHELPS, JANETTE & TIMOTHY	420-32/RT 123 LOT,MH,SHEDS	0.5		58,900	0	636
PHELPS, TIMOTHY & NORA	414-24/O'NEIL LAND		108.0	10,575	0	132
PHELPS, TIMOTHY P & NORA	129-02/MSR LOT,BLDGS	0.7		101,200	0	1,265
PHILBRICK, STEVEN A &	419-10/CNTY RD LAND,BLDGS	5.1	10.0	112,475	0	1,406
PHILLIPS, DAVID J.	135-41 TO 43/TFD LOTS (1/9 INT)			3,350	0	42
PHILLIPS, DAVID J.	135-49/BEACH (1/9 INT)			2,000	0	25
PHILLIPS, DAVID J.	135-53/WF,TFD LOT L6,BLDGS	0.1		95,600	0	1,195
PHILLIPS, DAVID J.	135-54/WF,TFD LOT L11	0.2		9,100	0	114
PHILLIPS, LAURA J	122-25/WF,WHTY LOT 4,BLDG	1.4		128,600	0	1,608
PHILLIPS, WILLIAM &	104-09/WF,BUT LOT 3,BLDGS	2.1		107,150	0	1,339
PHILLIPS, WILLIAM D &	104-07 & 08/WF,BUT LOT 1,BLDG	3.6		150,100	0	1,876
PHINNEY, JOSEPH T & ANNA M	108-06/HLD LOT 283,BLDG	1.9		91,850	0	1,148
PICKERING, BRIAN L	408-23/RT 123 LAND,BLDGS	10.0		78,750	0	984
PIEHL, GEORGE W & EMILY	411-01/CPR/MST LAND,BLDGS	3.5	28.5	74,025	0	925
PIKE, RICHARD, SR.	115-33 & 34/SLE LOT 55,54,BLDGS	0.6		48,800	0	610
PINCIARO, ANTHONY F. &	125-03/ZR LOT	0.6		4,950	0	62
PINCIARO, ANTHONY F &	125-08/WF,ZR LOT,BLDG	0.9		145,050	0	1,813
PINNEY, EDWARD & BEVERLY	115-01/SLE LOT 6,BLDG	0.5		50,250	0	628
PINNEY, EDWARD & BEVERLY	119-08/HLD LOT 84	1.3		14,300	0	179
PISANI, JOSEPH J	112-07/HLD LOT 326,BLDG	1.2		77,700	0	971
PLANTE, AVIS M E	106-13/HLD LOT 309,BLDGS	2.8		60,350	0	504
PLAUT, MARY H.	138-13 & 46/WF,GL LOT,BLDGS	2.3		201,600	20	2,520
PLOTTS, GERALDINE M	401-01/LOT-STODDARD/MARLOW TL	0.6		1,250	0	16
PLOTTS, GERALDINE M	408-13/QUEEN ST LOT,SHED	4.5		6,850	0	86
PLOTTS, GERALDINE M	408-14/QUEEN ST LOT	6.8		9,200	0	115
PLOTTS, GERALDINE M	408-15/QUEEN ST LOT	20.9		6,900	0	86
PLOTTS, GERALDINE M.	408-28/OFF RT. 123	1.6		2,400	0	30
PODOLSKE, JAMES & SUSAN	122-06/WHTY LOT 28B,BLDGS	1.4		46,750	0	584
POLDERMAN, BRUCE L.	112-02/HLD LOT 321	7.1		33,850	0	423
POLIFRONE, JOHN & LUCILLE M.	131-21/MRDGH LOT 4,BLDGS	0.3		76,450	0	956
POLIFRONE, LUCILLE & JOHN	131-44/MRDGH LOT 7,BLDGS	0.2		38,800	0	485
POLLARD, KENNETH A.	126-32/WF,M&A LOT 5,BLDG	2.2		124,450	0	1,556
POLLOCK, JAMES R	125-27/SHR LOT,BLDGS	1.2		64,700	0	809
POLLOCK, WILLIAM B. &	110-13/HLD LOT 280	2.4		92,550	0	1,157
POLOCZANSKI FAMILY	126-62/WF, STN RD LOT,BLDG	0.1		61,250	0	766
POLOCZANSKI FAMILY	126-63/WF,STN RD LOT	0.1		36,200	0	453
POREMBA, EDWARD F &	119-31/WF,JLD LOT 18,BLDGS	0.5		171,100	0	2,139
PORTER, GEORGE L; REALTY,	127-50 & 51/WF,AND RD LOTS,BLDGS	0.5		100,100	0	1,251
PORTERFIELD, JOHN M.	114-09/WF,B&E LOT 7,BLDG	2.1		282,950	0	3,537
POST, ALAN R & GEOFFREY W	109-01/HLD LOT 296	2.8		11,800	0	148
POTHIER, LEANDER S & AMY P	110-25/HLD LOT 63	2.0		16,450	0	206
POTTER, PATTI A TRUSTEE	126-58/WF,STN RD LOT 4,BLDG	0.1		75,050	0	938

TOWN OF STODDARD VALUATION AND TAXES

OWNER OF RECORD	TAX MAP # / DESCRIPTION	ACRES	CUR U ACRES	TOTAL VALUE	VLG DIST TAX	NET TAX
POWER, HARRY R & BEVERLY A	408-01 / RT 123 LOT,BLDGS	3.0		162,200	0	2,028
PRACON, HELEN M	124-10 / WF,LSU LOT 5,BLDG	0.3		117,300	0	1,466
PRATT, BRADLEY C & BRIAN	422-20.3 / PRATTLOT3 ANYTIME	5.0		115,050	0	1,438
PRATT, BRADLEY C &	422-03 / RT 9 LAND, BLDGS	10.8		195,050	0	2,438
PRATT, BRADLEY C. & DENISE C.	134-13 / TFD LOT J12 & 13A	0.3		19,950	0	249
PRATT, BRADLEY C & DENISE C;	134-15 / TFD LOT J13	0.1		56,200	0	703
PRATT, BRADLEY C & DENISE C;	422-05 / RT 9 LAND, BLDGS	14.9		130,500	0	1,631
PRATT, BRIAN & SANDRA L	422-24 / MCCLURE BACKLAND	1.0	43.0	136,125	0	1,702
PRATT, CHARLES F	422-2.2 / RT 9	11.0		35,600	0	445
PRATT, CHARLES F & MARY M	422-01 / RT 9 LOT, BLDGS	5.1		133,850	0	1,673
PRATT, HOWARD	137-10 / WF,RT 9,GL LOT,BLDGS	0.1		88,900	9	1,111
PRESCOTT, GREGG S & GAIL A	120-08.2 / WF,FRE LOT 11	1.5		68,850	0	861
PRESTIA, ARTHUR B & VAN	114-15 / SHR LOT,BLDGS	2.3		145,700	0	1,821
PRESTON, GEORGE F	412-01 & 03 / OAR LAND,BLDGS	36.0		202,950	0	2,537
PRICE MD, TREVOR R P	136-20 TO 22 / WF,TFD LOTS A1,A2,A6A	0.9		71,550	0	894
PRICE MD, TREVOR R P	136-26 / TFD LOT A6	0.3		10,850	0	136
PRICE MD, TREVOR R P	413-2.2 / PARCEL B		47.4	1,950	0	24
PRICE TRUST, BEATRICE	134-18 / RT 123 LAND		11.1	375	0	5
PRICE TRUST, BEATRICE D.	133-01,2,3,4,5;134-44,45;136-1,2,3,4;	31.0	558.9	23,175	0	290
PRICE TRUST, BEATRICE D	136-14 / CRNR DR RN & TRLYN RD LOT	0.0		750	0	9
PRICE TRUST, BEATRICE D.	136-15 / CRNR DR RN & TRLYN RD LOT	0.3		1,550	0	19
PRICE TRUST, BEATRICE D.	136-33 & 35 / WF,TFD LOTS A12,B9	0.6		54,400	0	680
PRIEST NOMINEE TRUST,	103-06 / WF,HL LOT, BLDGS	3.3		208,700	0	2,609
PRIEST, RUTH	137-23 / BRK WF,BACKLOT	0.0		1,700	0	21
PROCTOR, DANIEL C, TRUSTEE	101-20 / WF,HLS LOT S51,BLDGS	0.2		59,350	0	742
PROCTOR, DANIEL C, TRUSTEE	101-21 TO 23 / WF,HLS S2,S3,S4,BLDGS	0.9		136,850	0	1,711
PROHASKA, CHARLES R &	124-25 & 26 / LSU LOT 44,BLDGS	0.5		141,600	0	1,770
PROVOST, ROBERT & ARLENE M	115-05,06,10 / SLE LOTS 11,11A,12,BLDG	1.9		51,500	0	644
PROVOST, ROBERT & ARLENE M	115-08 / SLE LOT	0.3		500	0	6
PROVOST, ROBERT & ARLENE M	115-11 & 12 / SLE LOTS 14,14A	0.8		8,700	0	109
PRUNIER, PAUL A & KATHLEEN	102-011 / HLS LOT S78A	0.3		15,000	0	188
PRUNIER, PAUL A & KATHLEEN	102-047 / WF,HLS LOT S65,BLDGS	0.5		190,500	0	2,381
PUBLIC SERVICE CO OF NH	127-52 / ELEC LINES,AND RD LOT			1,042,958	0	13,037
PURDON, GARETT E.	126-69 / RT 123 LOT,BLDGS	0.1		60,800	0	760
PURDON, ROBERT E & NANCY R	105-07 & 08 / WF,CARR TK1,2,MARINA	0.1		48,550	0	607
PURDON, ROBERT E & NANCY R	105-24 / CARR TRK 3	0.0		550	0	7
PURDON, ROBERT E & NANCY R	105-45 / CARR TRK 4,BLDGS	1.5		156,450	0	1,956
PUTNAM, NATHAN & BARBARA	408-11.2 / DOE RD. LOT	6.3		79,050	0	988
PUTNAM, PATRICIA E &	408-11.1 / DOE RD. LAND,BLDG	20.6		61,600	0	670
QUEREUX, ALFRED E & EDITH	136-27,28,30,31 / WF,TFD A9,10,13,14,BLDG	1.5		153,000	0	1,913
QUIMBY, JAMES C. & NANCY O.	122-30 / WF, LOT 25,BLDGS	0.2		83,650	0	1,046
QUIST, OLIVER P & MURIEL M	136-05 TO 07 / WF,TFD LOTS M6,M7,BLDGS	1.9		193,200	0	2,315
RADIMSKA, OLGA	135-03 / RT 123 LOT,BLDGS	0.1		46,400	0	580
RAFTER, ROSEMARY	138-08 / WF,GL LOT,BLDG	1.0		221,200	22	2,765
RALLO, ANGELINA F	133-15 / WF,TFD LOT D5,BLDG	0.5		102,150	0	1,277
RAMIREZ, ROBERT R.	120-15 / HLA LOT 19	1.6		133,050	0	1,563
RANDALL, ALISON	134-16 / RT 123 LOT,BLDGS	0.6		86,950	0	1,087
RASI, RONALD T & HELEN A	127-24 / WF,AND RD LOT,BLDGS	0.6		103,000	0	1,288
RAUDONIS, SOPHIE	421-22 / BBR LAND, BLDGS	23.0		52,400	0	655
RAUDONIS, SOPHIE	421-24 / BBR LOT	1.1		10,300	0	129
RAYMOND, STEPHEN A.	120-14.2 / B/P LOT 30	1.0	13.0	111,625	0	1,295
READ, JON & ANNETTE	420-13A / BLDGS ONLY (READ LAND)	2.3		53,750	0	672
READ, WALTER & JOAN	420-13 / RT 9 LAND, BLDGS	2.6	10.0	162,025	0	2,025
RECK, PAUL C & NANCY B	127-13 / AND RD LOT	0.7		17,150	0	214

TOWN OF STODDARD VALUATION AND TAXES

OWNER OF RECORD	TAX MAP # / DESCRIPTION	ACRES	CUR U ACRES	TOTAL VALUE	VLG DIST TAX	NET TAX
RECK, PAUL C & NANCY B	127-14 / AND RD LOT	0.5		14,100	0	176
RECK, PAUL C & NANCY B	127-31 / WF, AND RD LOT, BLDG	0.5		126,150	0	1,577
REDFIELD, KAREN	131-34 / MRDGH LOT 26	0.3		8,050	0	101
REDFIELD, KAREN	131-38 & 38.1 / MRDGH LOT 25, BLDGS	0.3		107,550	0	1,344
REDFIELD, KAREN	131-39 / MRDGH LOT 12	0.9		21,550	0	269
REDFIELD, TEDD A.	109-02 / HLD LOT 297	2.1		10,250	0	128
REED, RAYMOND E	422-19 / RT 9 LAND, MH	16.0		59,800	0	748
REEKSTIN, WILLIAM F, ESTATE	139-28 & 33 / WF, CW LOTS, BLDGS	0.2		150,700	15	1,884
REGENSBURGER, ALBERT F, JR	107-18 / HLD LOT 147	1.5		16,100	0	201
REGENSBURGER, ALBERT F, JR	108-26 / HLD LOT 241	1.1		12,300	0	154
REGINA, RICHARD	102-45 / WF, HLS LOT S63, BLDG	0.1		88,950	0	1,112
REILLY, EILEEN M	424-10 / ARKWD LOT 9	5.1		38,600	4	483
REILLY, EILEEN M	424-33 / ARKWD LOT 14	10.2		56,800	6	710
REILLY, STEVEN A	418-38 / MLE LOT 15B4U3, CAMP	0.1		20,550	2	257
REMILLARD, FRANCIS P	136-37 / WF, TFD LOT B2	0.6		47,250	0	591
REVICKI, ALBERT P & DELORES	109-08 / SDC LOT 267	1.7		16,150	0	202
REYNOLDS, ALAN P.	107-06 / HLD LOT 211	2.9		99,350	0	1,242
REYNOLDS, CHARLES A &	102-09 / HLS LOTS S77 & S78	0.4		18,100	0	226
REYNOLDS, ELMER A, JR	126-07 / WF, DB LOT	0.2		8,650	0	108
REYNOLDS, ELMER A, JR	126-08 / WF, DB LOT, BLDGS	0.7		45,850	0	573
RIBACK, JOHN W & MARY	101-62 & 63 / WF, HLS S42, S42A, BLDG	0.5		123,750	0	1,547
RICEOPPO, LAWRENCE E	115-20 / SLE BACK LOT 17A	0.5		700	0	9
RICHER, EVERETT	422-06 / OCR LAND	14.6		78,800	0	985
RICHER, EVERETT	422-07 / OCR LAND, BLDGS	15.0	153.6	195,825	0	2,348
RICHER, EVERETT	422-07.7 / OCR BACKLAND		143.1	16,325	0	204
RICHMOND, CHARLES S. &	121-20 / CGHL LOT 1	5.0		57,250	0	716
RICK, MARC D. & CAROLYN J.	112-16 / WF, HLD LOT 332	1.0		156,600	0	1,958
RICK, MARC D & CAROLYN J	113-62 / LTBY LOT L10	0.7		25,950	0	324
RICKER, DENNIS A & LYNDA S	102-105 / HLS LOT S281	0.2		2,050	0	26
RICKER, DENNIS A & LYNDA S	102-72 & 73 / WF, HLS LOTS S234, S233	0.2		27,350	0	342
RIDEL, JEROME F. & KAREN T.	121-03 / WF, FRMN LOT, SHED	0.6		175,900	0	2,199
RIDEL, JEROME F. & KAREN T.	121-17 / FRMN LOT E	0.6		14,450	0	181
RIESENBERG, JEROME C &	419-04.1 / CNTY RD LOT	5.4		190,250	0	2,378
RIESENBERG, JOHN J, JR &	421-06 / GRAY LOT 5, BLDGS	12.4		160,500	0	1,906
RINEHIMER, WILLARD C. JR. &	403-02 / MINNOTT SURVEY	380.8		205,050	0	2,563
RIOUX, WILLIAM J & GRACE,	139-16 & 17 / CW LOTS, BLDGS	0.3		119,150	12	1,389
RIPLEY, ELIZABETH K,	138-03 & 51 / WF, GL LOT, BLDGS	5.3		312,550	31	3,907
RIPLEY, ELIZABETH K.,	138-06 / NSR LOT	1.5		23,350	2	292
RIPLEY, SALLY	138-02 & 52 / WF, GL LOT, BLDGS	1.5		192,250	19	2,403
RISPOLI, ROBERT & SHARON	120-17 / HLA LOT 7, BLDG	0.8		85,150	0	1,064
RITCHIE, KENNETH & CAROLYN	132-15 / WF, M&A LOT 2	0.9		51,000	0	638
RITCHIE, KENNETH H &	132-14 / WF, M&A LOT 1, BLDGS	1.2		122,850	0	1,536
RITCHIE, KENNETH H &	132-17 / M&A LOT 4	2.5		18,550	0	232
RIVERS, HAROLD, JR	118-13 / WHTY LOT 23, SHED	0.6		19,600	0	245
RIVERS, TIMOTHY M & MARY E	113-64 / LTBY LOT L8, BLDG	1.1		89,600	0	1,120
ROBBINS, KEVIN M. & DEBRA L.	139-04 & 09 / CW LOTS, BLDGS	0.3		98,250	10	1,228
ROBIDOUX, ARLENE F	137-42 / SBR LOT, BLDGS	0.1		78,900	8	986
ROBINSON, DONALD J & JEAN M	110-14 / HLD LOT 279, BLDG	1.7		79,550	0	994
ROBINSON, JAMES M. & NANCY	120-06 / FR LOT 4, BLDG	1.5		145,500	0	1,819
ROBINSON, JAMES M. & NANCY	120-07 / FR LOT 5	1.6		23,550	0	294
ROCKWELL, EARL A &	420-28 / RT 123 LOT, BLDGS	3.1		136,150	0	1,702
ROENTSCH, E. GEORGE & MARY	126-64 & 65 / WF, STN RD LOT, BLDGS	0.3		175,450	0	2,193
ROENTSCH, E. GEORGE & MARY	126-66 / STN RD LOT	0.4		6,250	0	78
ROHR, THOMAS T. & JOAN L.	114-07 / WF, HL LOT, BLDGS	0.2		76,300	0	954

TOWN OF STODDARD VALUATION AND TAXES

OWNER OF RECORD	TAX MAP # / DESCRIPTION	ACRES	CUR U ACRES	TOTAL VALUE	VLG DIST TAX	NET TAX
ROHR, THOMAS T. & JOAN L.	114-10/SHRLOT	1 1		19,300	0	241
ROKES, STEPHEN J. & DIANA L.	420-17/OKCR LOT, BLDG	4.5		112,900	0	1,411
ROKES, STEPHEN J. & DIANA L.	420-27/OKCR LOT	0.4		900	0	11
RONCAIOLI, LINH B.	113-14 & 15/WF,W&H LOTS 5,6,BLDG	0.7		175,750	0	2,197
ROPIECK1, ALLEN W. &	137-37/SBR LOT,BLDG	0.2		109,600	10	1,370
ROSA, ANTONIO & RAFAELA	112-01/HLD LOT 322	6.3		23,250	0	291
ROSEN, DANIEL D & ROYEA,	102-02 & 55/WF,MER LOT 2,BLDG	6.3		60,400	0	755
ROSEN, RICHARD S., WILLIAM S.	135-32/WF,TFD LOT K5,BLDGS	0.2		117,200	0	1,465
ROSLEY, THOMAS E	113-53/LTBY LOT L6,BLDGS	1.3		87,450	0	1,093
ROSPLOCH, JOHN M & JOANNE	116-16/HLD LOT 45	1.6		12,950	0	162
ROSS, DANIEL & WALLACE,	101-75/WF,HLS LOT S54,BLDGS	0.2		95,900	0	1,199
ROSS, PAMELA J.	419-12/CNTY RD LAND	16.9		113,550	0	1,419
ROSS, SCOTT, JESSE, KERI;	134-32/WF,RT 123 LOT,BLDGS	1.0		183,650	0	2,296
ROSS, WILLIAM F & KATHERINA	107-08/HLD LOT 209	1.4		11,100	0	139
ROWAN, MELVYN & ARLENE	418-17/MLE LOT 9B7U1	0.1		300	0	4
ROWEHL, TIMOTHY E. & GRACE	125-17/WF,WLKR RD LOT,BLDG	0.4		103,150	0	1,289
ROWELL, ELIZABETH	137-17/WF,RT 9,GL LOT,BLDG	0.1		83,900	8	1,049
ROY, GORDON P	126-09/WF,DB LOT,BLDGS	0.2		44,650	0	458
ROY, LEONARD	135-24/RT 123 LOT	0.2		24,200	0	303
RUBINO, KAROLINA J &	118-32/HLD LOT 4,BLDGS	1.7		44,350	0	554
RUMRILL, ALAN F & KIMBERLY	410-07/SCHOOL ST LOT,BLDG	6.0		145,200	0	1,815
RUMRILL, FRANCES	135-39 & 40/TFD LOTS L8A,L9A,BLDG	0.6		108,900	0	1,361
RUMRILL, FRANCES P	415-36/WF,CP LOT	1.7		36,350	0	454
RUMRILL, FRANCES P	423-02/CONANT PASTURE, (CE)	6.4	92.6	3,700	0	46
RUMRILL, FRANCES P	423-04/BACKLD OFF NSR (CE)	11.3		9,550	0	119
RUMRILL, FRANCES P &	415-03/BACKLD OFF CPR	79.0		45,950	0	574
RUMRILL, FRANCES P &	415-04/BACKLAND OFF CPR	15.0		19,800	0	248
RUMRILL, ROBERT R	415-02/BACKLAND	14.7		17,000	0	213
RUSSELL, DARRELL L	411-07 TO 09/MSR LOTS,BLDGS	1.2		69,300	0	866
RYDER, DALE, WENDY &	116-17/HLD LOT 44	2.0		12,750	0	159
RYDER, DALE, WENDY &	116-18/HLD LOT 43	2.1		12,900	0	161
RYLAND, LARRY B. & SARAH Y.	411-06/MSR LOT,BLDGS	1.4		135,700	0	1,696
RYLANDER, WILLIAM & PATTI	101-67/WF,HLS LOT S46,BLDG	0.2		59,750	0	747
SAINT LAWRENCE, PEARL H C/O	110-09/HLD LOT 286A,BLDGS	1.6		28,200	0	353
SAINT LAWRENCE, PEARL H C/O	110-10/HLD LOT 285	2.2		18,050	0	226
SAINT PIERRE, JEAN	137-63/NSR LOT,BLDGS	0.7		169,750	17	2,122
SAITAS, ALEXANDER J & ANNE	119-11/SLE LOT B1	0.3		7,550	0	94
SALESKI, EDMOND & VIRGINIA	135-09/RT 123 LOT,BLDGS	0.4		38,450	0	481
SALESKI, EDMUND J & VIRGINIA	135-10 & 11/RT 123 LOTS,BLDGS	0.3		95,850	0	1,198
SALESKI, EDMUND J & VIRGINIA	135-33/WF,TFD LOT K4 (ROW)	0.0		1,900	0	24
SANDERS, HELEN W	105-10, 25, 26/WF,HL LOT,BLDG	0.5		25,550	0	319
SANDERS, HELEN W	112-10/WF,SNDRS TRK 1,BLDGS	3.0		144,450	0	1,806
SANDERS, HELEN W	113-67/HL LOT, BLDG	0.5		62,500	0	781
SANDERS, JEAN A.	113-35/WF,CARR LOT 10,BLDGS	0.4		97,700	0	1,221
SANDERS, JEAN A	113-36/WF,CARR LOT11	0.6		82,500	0	1,031
SANDERS, SANDY E	112-04/WF,HLD LOT,BLDG	1.1		109,850	0	1,373
SANDERS, SANDY E.	112-05/WF HLD LOT 324	1.9		46,000	0	575
SANTONOCETO, PHILIP, TRUST	101-26 TO 29/WF,HLS S6 TO S9,BLDGS	1.2		142,550	0	1,532
SARCIONE, JOSEPH A & BONITA	127-07/AND RD LOT,BLDGS	0.9		105,050	0	1,313
SARCIONE, SHANNON J.	132-10/IP LOT	0.0		150	0	2
SARCIONE, SHANNON & TARYN	126-34/OAR LOT,BLDG	0.6		95,900	0	1,199
SARGENT, JANICE M.	114-12/SHR LOT, BLDG	1.8		124,900	0	1,561
SAWISKI, P PAUL & MARY	101-68 & 69/HLS LOTS S47 & S48	0.5		135,350	0	1,692
SAWYER, BRIAN V	110-35/HLD LOT 62	2.1		32,950	0	412

TOWN OF STODDARD VALUATION AND TAXES

OWNER OF RECORD	TAX MAP # / DESCRIPTION	ACRES	CUR U ACRES	TOTAL VALUE	VLG DIST TAX	NET TAX
SAWYER, BRIAN V.	110-36/HLD LOT 61	1.2		17,450	0	218
SAWYER, DAVID A & KATHLEEN	101-118 TO 121/HLS LOTS S311 TO S314	0.7		15,100	0	189
SAWYER, DAVID A & KATHLEEN	101-84 & 85/WF,HLS S212,S211,BLDGS	0.4		114,950	0	1,437
SAWYER,PHYLLIS C &	414-06.1/CPR LAND,BLDGS	5.8	42.0	158,450	0	1,981
SAWYER,PHYLLIS C &	415-23.1/WF,CP LOT	0.2		31,250	0	391
SAWYER,PHYLLIS C &	415-23.2/WF,CP LOT	0.0		5,200	0	65
SAWYER, TYLOR E. JR.	110-37/HLD LOT 60	1.7		19,900	0	249
SCADDING, ROBERT J. &	105-13/WF,HL LOT,BLDGS	0.8		135,100	0	1,689
SCADDING, ROBERT J &	137-35/NSR LOT,BLDGS	0.1		88,450	9	1,006
SCANLON, WILLIAM J. & JEANNE	126-44/ZR LOT,BLDG	0.3		13,450	0	168
SCANLON, WILLIAM J. & JEANNE	126-49/WF,ZR LOT,BLDGS	0.2		83,400	0	1,043
SCHELLENS, EDWARD J &	115-21/SLE LOT 17	0.5		8,200	0	103
SCHERER, WALTON S ESTATE &	115-51/WF,HLD LOT 115B	1.1		63,300	0	791
SCHILLEMAT, EDWARD R &	102-07 & 08/HLS LOT S75,S76,BLDG	0.3		36,750	0	459
SCHIMENZ, ROBERT	113-19/WF,CARR LOT 7A,BLDGS	3.4		135,400	0	1,693
SCHLEY, FRED JAY	104-01/WF,HL LOT,BLDGS	0.4		69,600	0	870
SCHLEY, FRED JAY	104-02/WF,HL LOT,BLDGS	0.6		116,000	0	1,450
SCOTT, JUDY & NATHAN, ALLEN	113-66/LTBY LOT L6,BLDGS	1.3		71,950	0	899
SEABURY, KENDALL MICHAEL	125-02/SHR LOT,BLDG	1.5		44,050	0	551
SEAMAN, ROBERT F & KATHRYN	132-06/WF,IP LOT,BLDG	0.6		57,800	0	723
SEAMAN, ROBERT F & KATHRYN	132-08/IP LOT	0.1		800	0	10
SEARS, RICHARD T & CHRISTINE	120-04/FR LOT 2	1.6		30,600	0	383
SEAVER, LANNEY R & JUDITH G	113-25 & 26/CARR LOTS 12C\D,BLDG	0.5		145,300	0	1,816
SEAVER, LANNEY R & JUDITH G	113-49/CARR LOT 13D,BLDG	0.2		26,300	0	329
SECCO, JOHN C	136-10/WF,TFD LOT M3	0.6		49,300	0	616
SECCO, JOHN C., JAMES &	126-20/WF,RT 123 LOT,BLDGS	1.5		219,700	0	2,746
SELINES, FELIX E & NATALIE B	117-08/HLD LOT 42	1.4		11,400	0	143
SEMSEL, MARY E. ET AL	122-23/WF,WHTY LOT 6,BLDGS	0.7		131,100	0	1,639
SERBENT, WALTER F & JANE K,	112-21/WF,HLD LOTS 336,339,340,BLDG	8.1		169,100	0	2,014
SEVEN TRUST, THE	115-66,67 & 84/WF,HLD LOT 107A,107B	2.6		122,900	0	1,536
SEVERENCE, ALFRED T &	418-37/MLE LOT 14B4U3	0.1		350	1	4
SHANK, C EDWARD &	421-26/BBR LAND,BLDG	2.0	18.0	76,650	0	958
SHARAFINSKI, DOUGLAS & LISA	424-26/ARK WD LOT 19	13.0		75,000	0	938
SHARPE, ROBERT M, III &	411-11.5/SBA LOT 3,BLDG	5.1		128,750	0	1,609
SHATTUCK, FRANZ C.	131-14/RT 123 LOT	4.3		23,500	0	294
SHAUGHNESSY, JAMES P &	105-39 & 40/WF,PC LOTS,BLDG	1.3		135,050	0	1,688
SHEA, SHAWN C & SUSAN B	128-05/RT 123 LOT,BLDGS	6.3		206,900	0	2,586
SHEPARD, SHARON E. &	127-30/WF,AND RD PENN,BLDG	0.9		139,950	0	1,749
SHIA, WEI LEE & MARY K	113-59/LTBY LOT L11,BLDGS	0.7		117,550	0	1,469
SIEGEL, JEFF R & EILEEN B	116-12/HLD LOT 49,BLDG	1.9		57,450	0	718
SILVIA, ANTHONY & MARY M	122-35/HL LOT,BLDG	0.2		57,600	0	720
SIMBOLI, ANTHONY J.	136-43/WF,TFD LOT B7,BLDGS	1.0		141,800	0	1,773
SIMINO, REGINALD J. & MARIAN	139-14 & 15/CW LOTS,BLDGS	0.3		94,500	9	1,181
SIMONETTI, ALEXANDER	139-18 & 19/CW LOTS,BLDG	0.3		122,150	12	1,527
SINCLAIR, ALICIA G	113-57/LTBY LOT L4,BLDG	0.7		70,100	0	876
SINDONI, ELIZABETH	111-20/HLD LOT 131	1.6		14,450	0	181
SINDONI, ELIZABETH	111-21/HLD LOT 132	1.0		12,000	0	150
SINDONI, ELIZABETH	111-27/HLD LOT 158	1.6		14,500	0	181
SIROIS, JOHN A & LUCIA A	130-18/WF,DB LOT,BLDG	0.2		41,300	0	516
SKIDMORE, ALFRED J	138-38/SPRCLD LOT 1,BLDG	0.7		152,250	15	1,903
SLEPIAN, JEAN	127-04/RT 123 LOT,BLDGS	4.4		100,400	0	1,255
SMALL, JAMES C, JR & PATRICIA,	139-27 & 34/WF,CW LOTS	0.2		60,350	0	754
SMALLEY, JON M & GERALDINE	119-24/WF,JLD LOT 24,BLDG	0.3		133,950	0	1,674
SMITH, CARL J & LINDA B	111-33/HLD LOT 140	1.7		12,950	0	162

TOWN OF STODDARD VALUATION AND TAXES

OWNER OF RECORD	TAX MAP # / DESCRIPTION	ACRES	CUR U ACRES	TOTAL VALUE	VLG DIST TAX	NET TAX
SMITH, DALE E & DEBORAH J	110-15/HLD LOT 279A,BLDG	3.7		81,300	0	1,016
SMITH, DALE E & DEBORAH J	110-16/HLD LOT 276B	2.6		800	0	10
SMITH, DALE E & DEBORAH J	110-17/HLD LOT 278	2.3		2,300	0	29
SMITH, DALE E & DEBORAH J	110-18/HLD LOT 277	2.5		12,700	0	159
SMITH, SANDRA	102-50 & 51/WF,HLS S68,S69,BLDG	0.4		103,200	0	1,290
SMITH, WILFRED A	422-10/RT 9 BACKLAND	48.0		35,700	0	446
SNOW, DANIEL W.	135-23.1/RT 123 LOT,BLDG	0.1		71,350	0	892
SOCIETY FOR PROTECTION OF	415-07/BACKLAND OFF CPR		67.0	2,075	0	26
SOCIETY FOR PROTECTION OF	105-43/WF,CARR LAND		125.0	3,275	0	41
SOCIETY FOR PROTECTION OF	105-47/LTBY LOT L16	1.1		26,200	0	328
SOCIETY FOR PROTECTION OF	404-01/WILLIAMS FAMILY FOREST		379.0	11,225	0	140
SOCIETY FOR PROTECTION OF	405-05/CHARLES PEIRCE RES,BLDGS	2.0	3,336.0	206,150	0	1,321
SOCIETY FOR PROTECTION OF	419-03.2;06.1;07.1;07.3/DANIEL UPTON LAND		162.4	6,475	0	81
SOCIETY FOR THE PROTECTION	411-14.1/SHR LAND,BLDG	0.2	114.4	4,000	0	50
SOCIETY FOR THE PROTECTION	415-01/BACKLAND		77.0	2,075	0	26
SOCIETY FOR THE PROTECTION	415-06/WF, CP LOT (4/5 INT)	1.9		19,320	0	242
SOFIELD, DAVID R & LISA	136-34/WF,TFD LOT B1,BLDG	0.4		103,750	0	1,297
SPADARO, ANTHONY &	104-18/WF,CARR LOT 4A,BLDGS	0.3		115,500	0	1,444
SPAGNULO, ALMA &	422-15/RT 9 LAND, BLDGS	22.0		123,650	0	1,446
SPAKOWSKI, GEORGE & JANE	137-16/WF,GL ACCESS LOT	0.0		1,450	1	18
SPAKOWSKI, GEORGE & JANE	137-81/RT 9 LOT,BLDGS	0.1		41,700	4	521
SPENCER JR., RAYMOND M.	131-30/MRDGH 18,19,MH,BLDG	0.8		65,200	0	440
SPENCER, WILLIAM C.	115-57/WF,SLE LOT 40,BLDG	0.6		140,300	0	1,754
SPORNY, MARCIA LYNN	133-13/WF,TFD LOT D3,BLDG	0.4		148,150	0	1,852
SPRAGUE, PETER E. & STACY D.	109-09/HLD LOT 268	1.9		15,050	0	188
SPRENKLE, DAVID A. & MARY A.	120-39/HLA PARCEL D	5.0		51,400	0	643
SPRUCELAND LIMITED	138-36/SPRCLD LOT 3,BLDG	0.9		221,250	22	2,766
SPRUCELAND OWNERS ASSOC,	138-39/SPRCLD BACKLOT 6	2.8		11,650	0	146
STAATS, ALBERT J	126-47/WF,ZR LOT,SHED	38.0		37,850	0	473
STACK, ROBERT J & JOAN G	127-43 & 44/WF,AND RD LOT,BLDGS	0.5		129,250	0	1,516
STACK, ROBERT J & JOAN G	127-45/AND RD LOT	0.3		7,800	0	98
STAPLES, STEPHEN G	129-14.2/RT 123 LOT,BLDGS	7.5		33,100	0	414
STARR, RICHARD R. & SUSAN	128-17/RT 123 LOT,BLDGS	8.9		145,800	0	1,823
STARR, RICHARD R. & SUSAN	135-28/WF,IP LOT (ROW)	0.0		2,550	0	32
STARR, RICHARD & SUSAN	135-13/RT 123 LOT,BLDG	0.4		53,850	0	673
STASIOWSKI, JOHN	421-24.1/BACKLAND OFF BBR	0.5		1,000	0	13
STEELE, ROGER L & JANET M	116-23/HLD LOT 97	2.1		10,150	0	127
STENERSEN, LESLIE R &	131-46 & 47/MRDGH LOT 8,BLDG	0.4		35,350	0	442
STENSON, KURT & KAREN	130-16/DBD LOT	5.0		18,950	0	237
STENSON, KURT & KAREN	130-17/WF,DB LOT,BLDG	0.3		46,250	0	578
STETSON, R GARY & JOAN P	138-10/WF,GL LOT,BLDGS	0.6		221,750	22	2,772
STEVENS, GEORGE ESTATE	125-15/WLKR RD,WATER ACCESS	0.0		1,950	0	24
STEVENSON, LINDA	122-28/WF,WHTY LOT1,BLDGS	1.4		101,050	0	1,263
STODDARD CONGREGATIONAL	128-01/"CONGREGATIONAL CHURCH"	0.9				
STODDARD CONGREGATIONAL	128-02/CHURCH LOT, RT 123	0.3				
STODDARD MAIN CO	413-07/B/O, GARAGES			59,300	0	741
STODDARD MAIN CO	413-07 & 420-19.1, 21, 23,24/ROBB RES. LAND	32.0	1,468.2	146,150	0	1,827
STODDARD MAIN CO	420-15/RT 9 LOT	1.9		27,250	0	341
STODDARD, MARJORIE	135-35/WF,TFD LOT K2,BLDGS	0.2		79,750	0	997
STODDARD, TOWN OF	105-09/"MARINA LANDING"	0.2		61,650		0
STODDARD, TOWN OF	110-29/HLD LOTS 66 TO 69	6.0		33,950	0	0
STODDARD, TOWN OF	115-02/HLD LOT 83	1.3		10,450		0
STODDARD, TOWN OF	115-41/SLE LOT 43	0.4		8,150		0
STODDARD, TOWN OF	115-68/HLD LOT 120	1.1		11,900		0

TOWN OF STODDARD VALUATION AND TAXES

OWNER OF RECORD	TAX MAP # / DESCRIPTION	ACRES	CUR U ACRES	TOTAL VALUE	VLG DIST TAX	NET TAX
STODDARD, TOWN OF	115-69 / HLD LOT 119	0.9		12,100		0
STODDARD, TOWN OF	115-70 / HLD LOT 118	0.8		11,000		0
STODDARD, TOWN OF	115-71 / HLD LOT 117	1.0		11,700		0
STODDARD, TOWN OF	115-80 / HLD LOT 110	1.0		9,400		0
STODDARD, TOWN OF	115-83 / HLD LOT 107	1.2		12,400		0
STODDARD, TOWN OF	116-37 / HLD LOT 87	1.6		15,600		0
STODDARD, TOWN OF	118-53 / HLD LOT 24,25,26 & 27	1.6		26,800	0	0
STODDARD, TOWN OF	119-43 / WF,PENNINSULA	0.6		31,550		0
STODDARD, TOWN OF	126-15 / "OLD FIRE STATION"	0.1		30,550		0
STODDARD, TOWN OF	126-22 / RT 123,POND ACCESS	0.4		5,800		0
STODDARD, TOWN OF	126-23 / "FIRE STATION"	0.6		162,350		0
STODDARD, TOWN OF	127-05 / "TOWN RECYCLING CTR"	0.9		54,900		0
STODDARD, TOWN OF	127-53 / RT 123 "BOAT LANDING"	0.1		29,700		0
STODDARD, TOWN OF	128-04 / "HISTORICAL SOCIETY"	0.2		34,750		0
STODDARD, TOWN OF	128-10 / "TOWN HALL"	0.3		160,650		0
STODDARD, TOWN OF	129-04 / PARK-GAZEBO	0.5		11,450	0	0
STODDARD, TOWN OF	129-07 / FIRE POND MEADOW	0.7		5,500		0
STODDARD, TOWN OF	129-08 / FIRE POND	0.4		1,050		0
STODDARD, TOWN OF	129-09 / 1834 LOT	0.3		2,800		0
STODDARD, TOWN OF	129-13 / "DAVIS LIBRARY"	0.2		40,000		0
STODDARD TOWN OF	130-06 / OFR LOT,BLDG	0.4		28,350		0
STODDARD, TOWN OF	131-25.1 / RT 123 LAND	15.0		15,300		0
STODDARD, TOWN OF	134-08 & 09 / TFD LOTS J7 & J8	1.1		30,100	0	0
STODDARD, TOWN OF	134-10 & 11 / TFD LOTS J9 & J10	0.7		38,250	0	0
STODDARD, TOWN OF	134-12 / TFD LOT J11	0.2		10,900	0	0
STODDARD, TOWN OF	135-26 / "IP BOAT LANDING"	0.6		91,600		0
STODDARD TOWN OF	408-13.1 / LOT OFF QUEEN ST	5.4		7,300		0
STODDARD, TOWN OF	408-29 / OFF RT. 123	0.9		1,400	0	0
STODDARD, TOWN OF	410-05 / J FAULKNER ELEM. SCHOOL	5.2		688,400		0
STODDARD, TOWN OF	414-23 / OFR LAND	5.7		1,700		0
STODDARD, TOWN OF	415-22 / "CP BOAT LANDING"	0.2		41,750		0
STODDARD, TOWN OF	418-12 / MLE LOT 16B4U1,BLDG	0.2		6,000		0
STONE, FREDERICK G & MAUDE	101-82 & 83 / WF,HLS S214,S213,BLDG	0.4		98,300	0	1,229
STONE, JANE C.	137-44 & 62 / WF,GL LOT,BLDGS	0.5		184,850	18	2,311
STONE, MICHAEL SEAN	108-05 / HLD LOT 283A,BLDG	1.4		44,700	0	559
STONE, ROBERT I. & RITA G.	103-10.1 / WF, P/O HLS LOT S504, BLDGS	1.3		135,800		1,698
STONE, THEODORE J & KAROLA	117-10 / HLD LOT 33	1.7		11,600	0	145
STONOHA, PATRICIA	112-08 / HLD LOT 327	1.4		9,750	0	122
STORY, BENTON H & ELIZABETH	131-06 / BACKLAND	16.0		13,800	0	173
STORY, BENTON H & ELIZABETH	131-13 / RT 123 LOT,FND	7.7		62,750	0	784
STRONG, KRIS A.	101-60 / WF,HLS LOT S40,BLDG	0.4		78,300	0	979
STUCKY, FRANK T, III & LINDA S	116-01 / HLD LOT 31	2.4		17,450	0	218
STUCKY, FRANK T, III & LINDA S	116-02 / HLD LOT 30	1.8		12,550	0	157
STUCKY, FRANK T, III & LINDA S	116-08 / HLD LOT 25A	2.6		3,900	0	49
STUCKY, FRANK T, III & LINDA S	117-09 / HLD LOT 32,BLDGS	2.3		112,850	0	1,411
STYMEST, ARNOLD R. & MARY	127-06 / WF,RT 123 LAND,BLDGS	3.5	18.8	204,950	0	2,562
SULKOWSKI, DAVID & SANDI	124-04 / WF,LSU LOTS 17,18	0.7		144,300	0	1,804
SULLIVAN, BARTHOLOMEW &	115-16 / SLE LOT 15,BLDG	0.9		55,750	0	697
SULLIVAN, HAROLD J &	131-36 & 37 / MRDGH LOTS 23,24, BLDGS	0.6		79,150	0	639
SULLIVAN, JOHN A. & ELYSE M.	119-15 / SLE LOT BIIA,BLDG	0.5		60,050	0	751
SUPPLE, SHAWN	414-29 / MSR LAND, BLDGS	9.2		139,650	0	1,746
SWEENEY, LOIS B	415-05 / WF,CP LOT,BLDG	0.5		51,300	0	641
SWEENEY, SHIRLEY TRUSTEE	102-065 & 066 / WF,HLS S241,S240,BLDG	0.3		118,100	0	1,476
SWEENEY, SHIRLEY TRUSTEE	102-112 & 113 / HLS LOTS S288,S289	0.4		12,200	0	153

TOWN OF STODDARD VALUATION AND TAXES

OWNER OF RECORD	TAX MAP # / DESCRIPTION	ACRES	CUR U ACRES	TOTAL VALUE	VLG DIST TAX	NET TAX
SWEET WATER TRUST % Sharon	104-11 & 404-02 / DODGE LAND,BLDGS	2.0	731 5	146,275	0	1,828
SWETT, HERBERT & MARY	120-38 / HLA PARCEL C,BLDGS	5.5		83,550	0	1,044
SWINGLE, PAUL C & BRYAN J	424-27 / ARK WD LOT 18	7.3		27,350	0	342
SYSYN, DAVID A	423-13 / RT 9 LOT	2.9		9,350	0	117
SZCZURKO, DANIEL J &	101-15 / HLS LOT S126	0.8		20,900	0	261
TABER, CHRISTIN	115-03 / HLD LOT 82	1.4		12,050	0	151
TABER, CHRISTIN	115-04 / HLD LOT 81	1.7		12,200	0	153
TABOR, RANDALL L & KATHRYN	102-57 & 58 / WF,MER 4 & 5A,BLDGS	0.8		165,350	0	2,067
TAFT, JAY L. & IRENE K.	136-09 / WF,TFD LOT M4,BLDGS	0.5		150,550	0	1,882
TARANTINO, GINO &	118-45 &46 / JLD LOT 17	0.8		12,600	0	158
TAYLOR, BONNIE PRICE ETAL	133-21 / WF,TFD LOT E4	1.0		89,800	0	1,123
TAYLOR, BONNIE PRICE ETAL	134-05 / TFD LOT J4	1.3		26,200	0	328
TAYLOR, BONNIE PRICE ETAL	419-13.2 / PARCEL A	2.5	23.0	1,025	0	13
TAYLOR, CAMILLE M.	108-09 / HLD LOT 276A	3.1		5,750	0	72
TAYLOR, CAMILLE M	108-11 / HLD LOT 275	3.1		23,600	0	295
TAYLOR, CAMILLE M.	108-12 / HLD LOT 274	2.5		17,000	0	213
TAYLOR, CAMILLE M.	108-16 / HLD LOT 270,BLDG	3.6		137,800	0	1,723
TAYLOR, DONALD W	102-028 & 029 / HLS LOT S94,S95,BLDG	0.4		43,900	0	449
TAYLOR, TIMOTHY S &	418-53 / MLE LOT 11B5U1	0.2		550	1	7
TEDDER, JEAN ODELL; ETALS	102-53 / WF,HLS LOT S71,BLDG	0.3		95,100	0	1,189
TERRILL, JOHN W	122-32 & 33 / WF, LOT 27,28,BLDGS	0.9		125,400	0	1,568
THE NATURE CONSERVANCY	412-06 1, 06 2 & 06 3 / OAR/RT 9 LAND		272.0	3,725	0	47
THE NATURE CONSERVANCY	417-02,06,424-01,02,03,04 &05 / BACKLAND OFF		314.2	33,450	0	418
THERIAULT, IRENE B	113-31 / CARR LOT 12B	0.2		9,650	0	121
THERIAULT, IRENE B	113-32 / CARR LOT 12A,BLDGS	0.2		58,200	0	478
THOMAS, EDWARD & LINDA	124-19 & 20 / WF,LSU LOTS12,13,BLDG	0.6		113,100	0	1,414
THOMAS, EDWARD & LINDA	124-22 / WF,LSU LOT 14	0.3		41,800	0	523
THOMAS, LINDA M. & LAURETTE	106-08 / HLD LOT 314,BLDGS	3.5		81,500	0	1,019
THOMAS, LINDA M & LAURETTE	111-09 / HLD LOT 223	0.4		5,150	0	64
THORNTON, ROLAND M & RUTH	131-01 / WF,DB LOT,BLDGS	0.7		55,250	0	691
THURROTT, IRVING J &	102-76 TO 79 / WF,HLS S227-S230,BLDGS	0.9		101,500	0	1,269
TODD, RICHARD J	127-15 TO 17 / AND RD LOTS	0.5		13,150	0	164
TOLE FAMILY TRUST	139-01 & 41 / WF, CW LOTS,BLDG	0.2		111,000	11	1,388
TOMPKINSON, RENE' H &	104-14 / WF,CARR LOT	0.2		2,250	0	28
TOMPKINSON, RENE' H &	104-15 / WF,CARR 6A/B,5A/B,BLDGS	1.3		141,650	0	1,771
TOWNSEND TRUST, PATRICIA A.	119-26 / WF,JLD LOT 22,BLDG	0.9		140,750	0	1,759
TRACHY, EDWARD L. & CECILIA	134-38 / WF,TFD LT J14,J14A,BLDGS	0.2		97,800	0	1,223
TRACHY, EDWARD L. & CELILIA	134-03 / TFD LOTS J2,J3	1.2		39,350	0	492
TRAHAN, MICHAEL J.	139-20 / CW LOT	0.3		38,100	4	476
TRAINA, MARGARET W	415-16.4 / WF,CGCP LOT 4,BLDGS	2.3		260,100	0	3,251
TREAT, REBECCA M.	415-17 / WF,CP LOT,MH	0.3		53,000	0	663
TREAT, REBECCA M.	415-18 / WF,CP LOT,BLDG	0.5		99,000	0	1,238
TREMBINSKI,THEODORE &	135-41 TO 43 / TFD LOTS (1/9 INT)			3,350	0	42
TREMBINSKI, THEODORE &	135-48 / WF,TFD LOT L3,BLDG	0.3		94,000	0	1,175
TREMBINSKI, THEODORE &	135-49 / BEACH (1/9 INT)			2,000	0	25
TREVBEA PRICE TRUST #1 C/O	134-35 / WF,RT 123 LOT	0.2		7,750	0	97
TREVBEA PRICE TRUST #1 C/O	134-37 / WF,TFD LOT J15,BLDGS	0.4		137,250	0	1,716
TRUESDELL, MIRIAM C &	125-07 / WF,ZR LOT,BLDG	0.3		68,700	0	859
TSEN, MENG CHI & FRANCIS,	129-11 / RT 123 LAND,BLDGS	34.4		280,700	0	3,509
TURMAIL, JUDITH P	103-16 / WF,HLS LOT S801	0.3		36,700	0	459
TURNER, KENNETH B, JR & JOAN	112-13 / WF,HLD LOT 329,BLDGS	1.0		162,750	0	2,034
TURNER, MICHAEL L & SOLVEIG	118-59 / HLD LOT 13,BLDG	1.2		57,850	0	723
TURNER, MICHAEL L & SOLVEIG	118-60 / HLD LOT 12	1.2		10,900	0	136
TUTHILL, JOHN G; TRUSTEE OF	402-02 / LAND-STDDRD/WSHNGTN TL	672.0		298,200	0	3,728

TOWN OF STODDARD VALUATION AND TAXES

OWNER OF RECORD	TAX MAP # / DESCRIPTION	ACRES	CUR U ACRES	TOTAL VALUE	VLG DIST TAX	NET TAX
TUTTLE, DORIS L	134-19/TFD LOT 15,BLDG	1.4		85,650	0	721
TUTTLE, DORIS L	134-20/TFD LOT 16,BLDG			24,950	0	312
TUTTLE, DORIS L	134-25/WF,TFD LOT 18A (ROW)	0.0		3,350	0	42
TUTTLE, DORIS L	134-26/WF,TFD LOT 17A (ROW)	0.0		3,350	0	42
URBAN, ROBERT J & PATRICIA A	107-19/HLD LOT 146	2.0		77,850	0	973
URSINI, IGOR & CAROL ANN	103-03/WF,ATK LOT II	5.0		68,550	0	857
VAILLANCOURT, DAVID	130-01/RT 123 LAND,BLDGS	10.8		146,800	0	1,835
VAILLANCOURT, DAVID L.	130-04/OFR LOT,BLDGS	1.0		55,850	0	698
VAILLANCOURT, DAVID L	420-09/LOT OFF RT 9,BLDG	3.3		32,700	0	409
VAILLANCOURT, LENA G	113-42/WF,CARR LOT 14,BLDGS	0.7		139,600	0	1,433
VAILLANCOURT, LEONARD &	420-08/RT 9 LAND	11.0		16,650	0	208
VALE, JOSEPH B. & CHRISTY N.	120-14.4/B/P LOT 30.2	2.5		187,950	0	2,349
VAN MALDEN, JOHN C & CAROL	121-02/WF,MANN TRK I,BLDG	7.5		190,900	0	2,286
VAN SCHAICK, JOSEPH P &	115-58/WF,SLE LOT 38/39,BLDG	0.5		135,350	0	1,692
VAN SCHAIJIK, JULES &	424-16/ARKWD LOT 5	5.3		27,700	3	346
VAN SCHAIJIK, KATHLEEN A.	424-32/ARKWD LOT,BLDGS	14.5		179,000	0	2,238
VAN WICKLER, RICHARD N.	419-8.2/CNTY RD LOT	3.5		123,900	0	1,549
VAUGHN, EDGAR L &	105-34/W/S PWRLN RD	0.0		1,050	0	13
VAUGHN, EDGAR L, JR & HELEN	105-35/WF,HL LOT,BLDG	0.2		55,100	0	689
VAUGHN, EDGAR L, JR & HELEN	105-37 & 38/WF,CARR PARC I & II	0.8		25,200	0	315
VELKY, PAUL & ALICE	110-41/SLE LOT 24	0.9		10,050	0	126
VELKY, PAUL & ALICE	110-42/SLE LOT 23	0.9		10,050	0	126
VELKY, PAUL & ALICE	110-43/SLE LOT 22	0.9		10,050	0	126
VELKY, PAUL & ALICE(1/2 INT.	131-27/E/S MURDOUGH RD.	0.1		26,325	0	329
VETOG, ELIZABETH A. & EDWIN	119-09/HLD LOT 84A,BLDG	1.3		74,800	0	935
VEZEAU, ROBERT	134-30/WF,TFD LOT 14,BLDG	0.6		128,800	0	1,610
VIGNEAU, CLARENCE W	415-19/WF,CP LOT,BLDG	0.3		85,400	0	1,068
VITALE, CHRISTINE M, MARK &	115-54/WF,HLD LOT 116A	1.3		76,000	0	950
VITALE, CHRISTINE M, MARK &	115-55/WF,SLE LOT 42,BLDGS	0.3		85,500	0	1,069
VOLBERG, ANGELA M	119-27/WF,JLD LOT 21,BLDGS	0.7		145,800	0	1,823
VOLBERG, PETER H	119-29/WF,JLD LOT 20	0.5		44,150	0	552
VON SNEIDERN, PETER &	419-11/CNTY RD LOT,BLDG	5.2		82,900	0	1,036
WAGNER, DARRELL A & JOAN A;	124-36/WF,KIMBALL ISLD,BLGS	2.9		187,150	0	2,339
WAGNER, DARRELL A & JOAN A;	124-37/WF,ISLAND	0.1		6,250	0	78
WAGNER, JOAN A; ETALS	124-33/WF,LSU LOT 22,BLDG	0.4		142,400	0	1,780
WALKER, EDWIN M & NORMA V	136-24/WF,TFD LOT A8,BLDGS	0.3		89,400	0	1,118
WALKER, KENNETH H & EDNA	125-18/WF,WLKR RD LOT,BLDGS	0.4		124,900	0	1,561
WALLACE, EDWARD R. &	105-11/WF,HL LOT	0.2		31,800	0	398
WALLACE, EDWARD R &	106-21/WF,HLD LOT,BLDG	3.0		151,550	0	1,894
WALLACE, RICHARD E & JEAN M	105-18/HL LOT	0.2		5,100	0	64
WALLACE, RICHARD E &	105-15/WF,HL LOT,BLDGS	0.3		83,350	0	1,042
WALLACE, RONALD A. &	104-22 &23/WF,CARR LOTS 1,2,BLDGS	0.5		266,050	0	3,326
WALLACE, WILLIAM K	127-46/WF,AND RD LOT,BLDG	0.4		116,000	0	1,450
WALLACE, WILLIAM K & LEO J	420-14/RT 9 LAND		27.0	3,100	0	39
WALLWORK, CRAIG R	115-27/SLE LOT 61	0.5		8,100	0	101
WALTHER, MARGARET JOANNE;	136-36/TFD LOT B10,BLDGS	0.6		60,550	0	757
WALTON, ALLEN G. & MYRNA C.	139-35/WF,GL ACCESS	0.0		1,000	0	13
WALTON, ALLEN G. & MYRNA C.	424-23/ARKWD LOT 1	3.2		51,800	5	648
WARD, FRED & RUTH B.	421-12/RT 123 LAND	4.8	85.4	179,075	0	2,238
WARD, RUTH B.	421-27/RT 123 LAND		44.0	3,725	0	47
WARNER, ROBERT J	108-21/HLD LOT 251,BLDG	2.9		106,000	0	1,325
WASHUTA FAMILY TRUST	115-43 & 44/WF,SLE LOTS 55,56,BLDG	1.1		80,400	0	1,005
WASHUTA, JOHN R & DIANE	421-03/GRAY LOT 3,BLDGS	14.8		123,000	0	1,538
WASLEY, RICHARD S. &	114-03/WF,TLMN LOT 3,BLDGS	1.8		108,850	0	1,361

TOWN OF STODDARD VALUATION AND TAXES

OWNER OF RECORD	TAX MAP # / DESCRIPTION	ACRES	CUR U ACRES	TOTAL VALUE	VLG DIST TAX	NET TAX
WATKINS, DONALD L & EILEEN	106-03 / HLD LOT 318, BLDG	3.2		130,350	0	1,629
WATSON, JONATHAN A.	113-02 & 03 / W&H LOTS14,13,BLDGS	0.7		95,400	0	1,193
WATSON, JONATHAN A.	113-04 / W&H LOT 12	0.3		8,450	0	106
WATSON, JONATHAN A.	113-05 / W&H LOT 11	0.3		8,150	0	102
WATSON, LESTER E. & GORDON	102-061 & 062 / WF,HLS S245,S244,BLDG	0.4		86,350	0	1,079
WATSON, LESTER E. & GORDON	102-114 & 115 / HLS LOTS S290,S291	0.4		11,000	0	138
WATSON, RICHARD E.	101-72 & 73 / WF,HLS S51,S52,BLDGS	0.8		142,250	0	1,778
WATT, CHARLES R & SHARON	418-110 / MLE LOT 8B2U2	0.2		400	1	5
WATT, CHARLES R & SHARON	418-111 / MLE LOT 7B2U2,MH	0.2		1,000	1	13
WEAVER, DOROTHY E &	408-27 / RTE 123 LOT,BLDG	0.9		74,600	0	933
WEAVER, RICHARD D. &	408-20 / RT 123 LOT,BLDGS	0.5		109,550	0	1,369
WEAVER, WALLACE R &	130-10 / WF,OFR LOT	1.0		24,650	0	308
WEAVER, WALLACE R &	130-11 & 12 / WF,DB LOT,BLDGS	0.5		102,500	0	1,281
WEBBER, GLENN & TAMARA	414-07.7 / CPW LOT 7,BLDG	5.1		135,600	0	1,695
WEBER, MICHAEL A.(1/2 INT. W/	131-27 / MRDGH LOT 15,BLDGS	0.1		26,325	0	329
WEGIEL, HENRY W & MARY S	114-01 / WF,HL LOT, BLDG	5.1		183,850	0	2,298
WELCH, EDNA F & HOPKINS,	409-02 / BACKLAND	25.0		27,300	0	341
WELCH, EDNA F & HOPKINS,	409-03 / BACKLAND	63.8		41,500	0	519
WELCH, EDNA F. & HOPKINS,	416-03 / BACKLAND	18.0		24,900	0	311
WELCH, EDNA F & HOPKINS,	416-04 / BACKLAND	117.0		94,650	0	1,183
WELCH, EDNA F & HOPKINS,	416-06 / BACKLAND	35.0		36,000	0	450
WELCH, EDNA F & HOPKINS,	416-07 / BACKLAND	14.0		16,800	0	210
WELCH, EDNA F. & HOPKINS,	416-09 / BACKLAND	12.8		23,000	0	288
WELDON, LEONARD L. &	139-29 & 32.01 / WF,HEALY LOTS 27B	1.2		103,900	10	1,299
WELLS, GLYNN C & PATRICIA J	135-30 & 31 / WF,TFD LOTS K6,K7,BLDG	0.2		107,050	0	1,238
WELLWOOD, ROBERT E &	421-02 / GRAY LOT 2,BLDGS	8.0		116,050	0	1,351
WENTWORTH, DAVID M.	105-20,21 & 28 / HL LOTS, BLDG	0.2		19,500	0	244
WENTWORTH, DAVID M.	105-29 / CARR LOT 1	0.1		1,450	0	18
WENTWORTH, DAVID M.	106-19 / WF,HLD LOT,BLDGS	2.1		111,000	0	1,388
WERNINGER REVOC TST, RALPH	137-80 / RT 9 LOT	0.3		13,900	0	174
WEST, ELIJAH J	421-29 / BACKLAND OFF RT 123	0.2		300	0	4
WESTON, WILLIAM, JR	421-30 / BACKLAND OFF 123		35.0	2,125	0	27
WESTON, WILLIAM T &	421-32 / BACKLAND OFF 123	3.5		7,200	0	90
WETHERBEE, CALEB A &	119-06 / HLD LOT 102	1.7		16,150	0	202
WETMORE, GEORGIA T &	137-03 / WF,RT 9,GL LOT,BLDG	0.0		12,950	0	162
WHEELER, JOHN L	138-28 & 29 / WF,GL LOT,BLDGS	0.3		205,300	21	2,466
WHEELER, MATTHEW S &	119-02 / HLD LOT 38	1.5		12,950	0	162
WHELIHAN, AUSTIN R.B.	113-52 / LOT, BLDGS	0.8		89,350	0	1,017
WHITCOMB, ROBERT ETAL	111-10 / SLE LOT 153	1.0		8,450	0	106
WHITE, QUENTIN & RITTA	417-01 / BOULDER RD LAND	14.6		33,400	0	418
WHITE, REGINALD A JR & POLLY	125-06 / WF,ZR LOT,BLDGS	0.7		114,050	0	1,426
WHITNEY, DONALD A, JR &	103-10 / WF,HLS LOT S504,BLDGS	1.5		228,350	0	2,854
WHITNEY, RICHARD &	405-01.2 / LAND OFF CHALET DR,BLDGS	2.0	79.0	101,500	0	1,269
WHITNEY, RONALD P &	110-39 & 40 / HLD LOT 58 &58A	4.2		21,800	0	273
WHITTEN, JANE A.	129-14.1 / RT 123 LOT,BLDGS	1.0		93,150	0	1,164
WICHLAND, DAVID P &	137-04 / WF,RT 9,GL LOT,BLDGS	0.0		42,900	4	536
WICHLAND, DAVID P &	137-05 / WF,GL ACCESS LOT	0.0		1,950	1	24
WIERENGA, RUTH C.	124-23 / WF,LSU LOT 15,BLDG	0.5		93,950	0	1,174
WILDER, ELIZABETH I	102-52 / WF,HLS LOT S70,BLDG	0.2		47,400	0	593
WILLARD, WILLIAM H	413-05 / OAR LAND, BLDG	10.7		45,050	0	563
WILLET, RONALD B	137-88 / RT 9 LOT,BLDGS	2.5		109,900	0	1,274
WILLIAMS, MARK A. & NINA J.	137-14 / WF,GL ACCESS LOT	0.0		2,700	1	34
WILLIAMS, MARK A. & NINA J.	137-15 / WF,GL ACCESS LOT	0.0		2,250	1	28
WILLIAMS, MARK A. & NINA J.	423-16 / SOUTH ST LOT	0.4		1,400	0	18

TOWN OF STODDARD VALUATION AND TAXES

OWNER OF RECORD	TAX MAP # / DESCRIPTION	ACRES	CUR U ACRES	TOTAL VALUE	VLG DIST TAX	NET TAX
WILLIAMS, MARK & NINA	422-27 28 & 29 / SOUTH ST LD, BLDGS	5.6	88.5	128,600	0	1,608
WILLIAMS, RODNEY & DALE	420-22 / OK CR LAND, BLDGS	15.6		166,550	0	2,082
WILLISTON, HAMLIN L &	112-11 / WF, JONES ISLD, BLDGS	0.2		58,550	0	732
WILLISTON, HAMLIN L &	112-12 / WF, SNDRS TRK 2, BLDGS	2.8		152,400	0	1,905
WILSON, CRAIG F & SUSAN B	103-02 / WF, ATK LOT 1, BLDG	5.0		167,550	0	2,094
WILSON, DIANE P.	125-21 / WF, HL PENNINSULA	15.0		69,850	0	873
WILSON REVOC. TRUST, HENRY	418-102 / MLE LOT 4B3U2	0.2		400	1	5
WILSON REVOC. TRUST, HENRY	418-103 / MLE LOT 5B3U2	0.2		400	1	5
WILSON, RICHARD F& MONE,	105-46 / LTBY LOT L17, BLDGS	1.3		127,450	0	1,593
WILSON, STEVEN K.	121-01 / WF, MANN TRK II, BLDG	3.0	10.7	167,400	0	2,093
WILSON, STEVEN K.	125-20 / WF, WLKR RD LOT	12.5		83,200	0	1,040
WIXON, BRUCE C & JOYCE A	137-45 & 61 / WF, GL LOT, BLDGS	0.5		189,800	19	2,373
WOISLAW, WILLIAM A & LINDA	113-23 & 28 / CARR LOTS 10C\D, BLDG	0.4		68,000	0	850
WOISLAW, WILLIAM A & LINDA	113-24 & 27 / CARR LOTS 11C/D	0.4		18,700	0	234
WOLF CREEK INVESTMENTS LLC	422-25 / RT 9 LOT	5.2		32,000	0	400
WOLFCREEK INVESTMENTS LLC	423-10 / BACKLAND OFF RT 9	6.0	91.0	8,125	0	102
WOLFCREEK INVESTMENTS LLC	423-11 / RT 9 LAND	11.0	187.0	15,100	0	189
WOLLAEGER, JOHN K. &	138-07 / WF, GL LOT, BLDGS	1.2		227,550	23	2,844
WOLLAEGER, TIMOTHY J &	138-05 / WF, GL LOT, BLDG	1.0		231,650	23	2,896
WOLLAEGER, TIMOTHY J &	138-48 / NSR LOT	3.3		62,050	6	776
WOLLAEGER, TIMOTHY J &	138-49 / NSR LOT	3.3		60,400	6	755
WOLLAEGER, TIMOTHY J &	138-50 / BACK LOT	0.8		1,600	1	20
WOOD, FRANCES M, TRUSTEE	129-01 / MSR LOT, BLDGS	1.2		115,150	0	1,339
WOOD, FRANCES M, TRUSTEE	129-03 / MSR LOT	3.8		42,700	0	534
WOOD, FRANCES M, TRUSTEE	135-27 / WF, TFD LOT K8, BLDGS	0.1		85,650	0	1,071
WOOD REALTY TRUST	410-02.1 / CPR LAND, BLDG	28.4		230,100	0	2,876
WOOD, RITA A	118-25 / WHTY LOT 37, BLDG	1.2		45,650	0	571
WOODBURY, JOHN H, III	137-41 / SBR LOT, BLDGS	0.1		92,450	9	1,156
WOODS, DONNA LEE & BETTY	416-08 / BACKLAND	2.1		3,150	0	39
WOODS, DORIS M.	126-71 / WF, HL LOT, BLDGS	0.7		150,550	0	1,882
WOODS, ROBERT P	139-22, 23, 39 / WF, CW LOTS, BLDGS	0.4		124,750	12	1,559
WOODS, ROBERT P	139-40 / WF, GL ACCESS	0.0		1,000	1	13
WOODS, SUSAN A. & PETER M.	133-22 / WF, TFD LOT F1	0.7		134,700	0	1,684
WORTH, JOANN	134-01 / RT 123 LOT	0.0		1,700	0	21
WORTH, JOANN	134-36 / IP LOT (ROW)	0.0		1,400	0	18
WORTH, JOANN	135-25 / RT 123 LOT, BLDG	0.2		78,200	0	978
WRIGHT, LAWRENCE B &	126-73 / WF, RT 123 LOT, BLDG	0.1		46,600	0	583
WRIGHT, MICHAEL H & OLSON,	126-38 / SHR LOT, BLDGS	0.5		131,850	0	1,648
WRIGHT, ROBERT J. ETALS	137-26 / WF, GL LOT, BLDGS	0.2		107,200	11	1,340
WYMAN, MARTHA J & BAILEY	137-71 / OFF NSR LOT	0.4		9,050	0	113
YANKOVICH, DON; TRUSTEE	121-21.1 / CGHL LOT 2	5.0		25,100	0	314
YOCONO, THOMAS F, JR &	138-25 & 32 / WF, GL LOT, BLDGS	0.4		189,500	19	2,369
YOCONO, THOMAS F, JR &	423-03 / BACKLAND OFF NSR	5.0	26.6	11,375	1	142
YOCONO, THOMAS F, SR	138-35 / SPRCLD LOT 4, BLDGS	0.8		160,150	16	1,589
YOUNG, CHRISTIE E.	126-06 / WF, DB LOT, BLDGS	0.4		52,900	0	661
YOUNG, KENNETH F. &	111-23 / HLD LOT 154	1.6		11,350	0	142
YOUNG, RUSSELL A	118-38 / HLD LOT 11	2.1		10,450	0	131
ZAFFINO, PETER S. & KIRSTEN E.	120-11 / 1/2 INT WF, FR LOT 7, BLDG	0.7		128,300	0	1,604
ZAFFINO, SAL & MARION	120-11 / 1/2 INT WF, FR LOT 7, BLDG	0.7		128,300		1,604
ZAFFINO, SALVATORE D.	120-12 / WF, FR LOT 8, BLDGS	1.5		261,500	0	3,269
ZAJAC, ROBERT	126-05 / WF, DB LOT, BLDGS	0.5		63,950	0	799
ZAMPANO, ROBERT A &	424-14 / ARK WD LOT 6	5.4		25,300	3	316
ZELASNY, JOAN	130-02 / RT 123 LOT	0.4		13,900	0	174
ZELASNY, JOAN	131-10 / RT 123 LOT	0.4		12,950	0	162

TOWN OF STODDARD VALUATION AND TAXES

OWNER OF RECORD	TAX MAP # / DESCRIPTION	ACRES	CUR U ACRES	TOTAL VALUE	VLG DIST TAX	NET TAX
ZELLER, ANN B.	126-16 / RT 123 LOT	0.4		7,400	0	93
ZELLER, ANN B.	126-17 / RT 123 LOT,BLDGS	1 5		116,550	0	1,457
ZIARNOWSKI, DAVID M & LINDA	424-08 / ARKWD LOT 11	5.8		131,800	0	1,648
ZINN, FREDERICK A	125-09 / WF,HL LOT,BLDGS	1.8		287,600	0	3,595
ZSCHAU, LEO F & ELIZABETH M	102-060 / WF,HLS LOT S246,BLDGS	0.4		115,050	0	1,438

GRANITE LAKE VILLAGE DISTRICT
VALUATIONS AND TAXES

GRANITE LAKE VILLAGE DISTRICT VALUATION AND TAXES

OWNER OF RECORD	TAX MAP # / DESCRIPTION	ACRES	CUR U ACRES	TOTAL VALUE	VLG DIST TAX	NET TAX
AMISANO, SCHILLER &	138-37 / SPRCLD LOT 2,BLDGS	0.8		188,650	19	2,358
APRILE, ANTHONY J (COL) &	418-65 / MLE LOT 5B1U1	0.1		350	1	4
BARKER, GERALD B	418-10 / MLE LOT 14B4U1	0.2		450	1	6
BEESO, MICHAEL & RITA	137-29 / SBR LOT,BLDGS	0.1		86,150	9	1,077
BERGERON, KENNETH F	137-01 / WF,RT 9 GL LOT	0.0		2,300	1	29
BERGERON, KENNETH F	137-02 / WF,RT 9,GL LOT	0.1		8,800	1	110
BISSELL, JAMES H	137-70 / OFF NSR LOT	0.8		19,950	2	249
BRICKSTONE MASONS, INC.	137-48 / WF,GL LOT,BLDG	0.3		143,350	14	1,792
CANTLIN, CYNTHIA JEAN	138-21 / WF,GL LOT,BLDG	0.2		104,900	10	1,311
CAPELLE FAMILY TRUST,	139-46 / WF,PRSLR LOT 17,BLDGS	2.7		435,200	43	5,440
CLIFFORD, TIMOTHY M	418-22 / MLE LOT 12B7U3	0.2		400	1	5
COSTIN, DAVID, JR & CLAIRE S	139-30 & 32 / WF,ARKWD LOTS,BLDGS	3.1		341,650	33	4,271
CRISMAN, JAMES H & PATRICIA	424-24 / ATEN RD LOT, BLDGS	6.2		206,650	22	2,483
DARDANI, NOEL H.	139-52 & 53 / WF,PRSLR LTS 10,11	1.0		67,900	7	849
DAVIS, JEFFERY A. & DAVIS,	138-19,20,40,41,42 / WF,GL ACCESS	0.8		171,200	17	2,140
DAVIS, JOHN R	139-21 / CW LOT,BLDGS	0.2		135,850	14	1,598
DEANGELIS, EDSON R.	139-24,25,37,38 / WF,CW LOTS,BLDGS	0.4		179,000	18	2,238
DESROSIERS, REED B. &	139-12 & 13 / CW LOTS,BLDGS	0.3		166,000	15	2,075
DIDONATO, JAMES A &	137-25 / BRK WF,SBR LOT,BLDGS	0.1		99,750	10	1,247
DORA, ALFRED M	137-36 / SBR/NSR LOT,BLDGS	0.3		110,050	11	1,376
DRISCOLL, FRANCIS J JR &	137-74 / OFF NSR LOT,BLDGS	0.3		74,350	7	929
DROUIN, CRAIG G.	418-29 / MLE LOT 6B1U3	0.1		15,050	2	188
EADES, ROBERT A	138-09 / WF,GL LOT,BLDGS	1.0		223,800	22	2,798
EAGAN, JOSEPH T & MARGARET	138-12 / WF,GL ACCESS LOT	0.1		5,600	1	70
EAGAN, JOSEPH T & MARGARET	138-47 / NSR LOT,BLDGS	0.9		171,000	17	2,138
EMBREY, MARK & EMILY	424-19 / ARKWD LOT 2	28.4		41,500	4	519
ENGLUND, ROBERT J. &	139-47 & 48 / WF,PRSLR LOT 16,BLDG	1.6		200,950	20	2,512
ENZLER, MARIO & JULIE C/O J.	424-20 / ARKWD LOT	9.5		41,500	2	519
EWING, JAMES D & RUTH D	138-14 & 45 / WF,GL LOT & LAND,BLDGS	11.7		358,700	36	4,484
FITZPATRICK, MARY E	424-25 / ATEN RD LOT, BLDG	20.3		76,750	8	959
FLANAGAN, HARRY G. III &	137-13 / WF,GL ACCESS LOT	0.0		2,250	1	28
FLANAGAN, HARRY G III &	137-84 / RT 9 LOT	0.5		23,850	2	298
FONTAINE, JEAN M	137-33 / SBR LOT,BLDGS	0.2		119,100	11	1,389
GAGNON, JOSEPHINE & COTA,	137-24 / BRD WF,SBR LOT,BLDGS	0.3		121,750	12	1,522
GALLUP, PATRICIA	137-82 / RT 9 LOT	0.7		19,500	2	244
GALLUP, PATRICIA	137-83 / RT 9 LOT	1.0		21,750	2	272
GALLUP, PATRICIA & MINARD,	137-76 / RT 9 LOTS	1.1		11,900	3	149
GANLEY, MARY M	418-122 / MLE LOT 4B5U2	0.3		750	1	9
GARNETT, GORDON A & JOAN	137-87 / RT 9 LOT,BLDG	2.3		30,400	3	380
GARNETT, GORDON A. &	137-11 / WF,RT 9,GL LOT,BLDGS	0.1		75,350	8	942
GATES, FAITH B	137-30 / SBR LOT,BLDGS	0.1		91,450	9	731
GAY, LOIS W	139-50 & 51 / WF,PRSLR LTS 12,13,BLDGS	1.4		164,600	16	2,058
GIANFERRARI, EDMUND A &	137-38 / SBR LOT,BLDGS	0.2		142,850	14	1,686
GILLESPIE, MARY H ESTATE	418-18 / MLE LOT 17B3U1	0.1		300	1	4
GLEBUS, MARY L	139-26 & 36 / WF,CW LOTS,BLDGS	0.2		133,100	13	1,564
GRUBE, EMILE; ESTATE	137-52 & 55 / WF,GL LOT	0.9		95,000	10	1,188
GUIDA, PHYLLIS	138-24 & 33 / WF,GL ACCESS & LOT,SHED	0.1		10,900	1	136
HALTER, JOHN D & DIANE G	137-68, 69 & 72 / NSR LOT,BLDGS	0.7		181,650	18	2,271
HAMILTON, PHILIP A & DONNA	137-50 & 57 / WF,GL LOT,BLDGS	0.9		234,600	23	2,933
HAMILTON, PHILIP A & DONNA	137-73 / 1/2 W/HODGDON NSR	0.1		2,925	1	37
HARMON, A VIRGINIA, TRUSTEE	137-65 / NSR LOT,BLDGS	0.8		203,250	20	2,441
HARPER, ANGELINE	137-49 & 58 / WF,GL LOT,BLDG	0.7		188,750	19	2,359
HAYES, JOSEPH S & ARLENE C	138-26 & 31 / WF,GL LOT,BLDGS	1.3		235,600	24	2,945
HAYES, MICHAEL & SUSAN	138-27 & 30 / WF,GL ACCESS & LOT,BLDGS	1.0		149,200	15	1,865

GRANITE LAKE VILLAGE DISTRICT VALUATION AND TAXES

OWNER OF RECORD	TAX MAP # / DESCRIPTION	ACRES	CUR U ACRES	TOTAL VALUE	VLG DIST TAX	NET TAX
HEALY, DONALL B. & JOYCE A.%	418-100/MLE LOT 2B3U2	0.2		450	1	6
HEALY, JANE F	424-07/BACKLAND	10.0	98.0	14,775	1	185
HEALY, JANE F	424-15/FARM LOT, BLDGS	33.3		515,200	52	6,440
HEALY, JENNIFER MARIE	424-17/ARKWD LOT 4	7.3		35,150	4	439
HEALY, NICHOLAS J	139-11/CW LOT,BLDGS	0.1		72,950	6	912
HILDRETH, ALICE	137-31/SBR LOT,BLDG	0.1		93,350	9	1,167
HILDRETH, WILLIAM L	137-32/SBR LOT	0.1		40,500	4	506
HILL, LUCY B & HILL, ROGER M.	137-09/WF,RT 9,GL LOT,BLDG	0.0		44,350	4	554
HILL, ROGER & CAROL	137-07/WF,GL ACCESS LOT	0.0		1,600	1	20
HILL, ROGER M & CAROL M	137-08/WF,GL ACCESS LOT	0.0		1,950	1	24
HILTZ, RONALD E	418-91/MLE LOT 4B4U2	0.2		450	1	6
HILTZ, RONALD E	418-92/MLE LOT 5B4U2	0.2		450	1	6
HODGDON, MARY S	137-073/1/2 W/HAMILTON	0.1		2,925	1	37
HODGDON, MARY S	137-27/GL WF,1/2 INT BEACH	0.6		34,250	21	428
HODGDON, MARY S	137-51 & 56/WF,GL LOT,BLDGS	1.1		213,700	21	2,671
HYATT, JAMES & ALICE	424-12/ARKWD LOT 8	6.7		216,350	6	2,704
JOHNSON, JOHN P; ETALS	418-75/MLE LOT 9B7U2	0.2		400	1	5
JOHNSON, JOHN P; ETALS	418-76/MLE LOT 8B7U2	0.2		500	1	6
KAUFER TRUST, MARIE A	137-40/SBR LOT,BLDGS	0.2		114,050	11	1,426
KINGSBURY, ROBERT W. &	138-04/WF,GL LOT,BLDGS	2.1		226,300	23	2,829
LAFARGUE, FLORENCE W	137-39/WF GL,SBR LOT,BLDGS	0.2		154,650	16	1,621
LAFLAMME, ROGER E & CLAIRE	418-13/MLE LOT 18B4U1	0.2		400	1	5
LANG, CHARLES O & DARRELLE	137-20/BRK WF,NSR/SBR LOT,BLDGS	0.3		113,050	11	1,413
LASKY, SYLVIA RHOMBERG &	137-79/RT 9 LOT	0.0		3,300	1	41
LAUBSHIRE, HELEN G., TRUSTEE	137-85/R9 9 LOT,BLDG	1.0		62,950	6	787
LAUBSHIRE, HELEN G. ,	137-86/RT 9 LOT	0.8		20,150	2	252
LAVIGNE, RANDOLPHE G. &.	137-43/SBR/NSR LOT,BLDGS	0.1		77,650	8	971
LEFRANCOIS, JOHN M &	139-49/WF,PRSLR LOT 14,BLDGS	0.6		84,100	8	1,051
LIFRIERI, RITA A	418-113/MLE LOT 5B2U2	0.2		400	1	5
LIFRIERI, RITA A	418-114/MLE LOT 4B2U2	0.2		450	1	6
LOY, REINHARD S & OLIVIA M	139-03 & 44/WF,CW LOTS,BLDGS	0.2		114,850	11	1,436
MACALLISTER, JOHN & JOAN	138-22/WF,GL LOT,BLDGS	0.5		238,150	24	2,977
MAMMONE, VINCENT, ETALS	418-81/MLE LOT 2B7U2	0.2		450	1	6
MAMMONE, VINCENT, ETALS	418-82/MLE LOT 1B7U2	0.2		500	1	6
MARREN, JOHN J. JR.	138-34/SPRCLD LOT 5,BLDG	0.7		299,050	22	3,738
MAYNARD, PRISCILLA F	138-15-18,43,44/WF,GL LOTS & LAND,BLDGS	5.5		301,650	30	3,771
MCLEAN, NANCY FOLSOM	137-46 & 60/WF,GL LOT,BLDGS	0.4		196,350	20	2,454
MCLELLAN & MCMAHON	137-18/WF,RT 9,GL LOT,GARAGE	0.1		41,900	4	524
MCLELLAN & MCMAHON	137-19/WF,NSR LOT	2.3		232,500	23	2,906
MINER, BONNIE LEE	423-06/BACKLOT OFF RT 9	1.0		2,100	1	26
MINIE, DONALD E & MARY	137-21 & 22/BRK WF,SBR LOT,BLDGS	0.2		95,450	10	1,193
MURDOCK, RICHARD W. &	137-47 & 59/WF,GL LOT,BLDGS	0.4		186,050	19	2,226
MURPHY, EDWARD, JR, MARY E	139-45/WF,GL LOT,BLDGS	0.3		142,500	14	1,781
MURPHY, EDWARD, JR, MARY E	424-22/ATEN RD LOT	8.0		29,350	2	367
NELLIGAN, BRIAN & MARY	424-09/ARKWD LOT 10	5.2		28,900	3	361
NICHOLS, CECIL & ULDENE,	418-07/MLE LOT 11B4U1	0.1		250	1	3
NICHOLS, CECIL & ULDENE,	418-09/MLE LOT 13B4U1	0.2		450	1	6
NICOLETTI, RICHARD A &	137-53 & 54/WF,GL LOT,BLDG	0.6		168,000	17	2,100
NORCROSS, ARTHUR C & JOAN	137-75/OFF NSR LOT	0.4		8,200	1	103
OBRIEN, MAURICE E, JR	418-21/MLE LOT 11B7U3	0.2		400	1	5
PAGNIUCCI, DAVID J.	138-11/WF,GL LOT,BLDGS	0.7		246,050	25	3,076
PARADISE VALLEY	418-45/MLE LOT 15B5U3,CAMP	0.1		10,000	1	125
PARADISE VALLEY	418-46/MLE LOT 14B5U3,CAMP	0.1		1,350	1	17
PATNODE, DOROTHY A	137-12/WF,RT 9,GL LOT,BLDGS	0.1		92,200	5	490

GRANITE LAKE VILLAGE DISTRICT VALUATION AND TAXES

OWNER OF RECORD	TAX MAP # / DESCRIPTION	ACRES	CUR U ACRES	TOTAL VALUE	VLG DIST TAX	NET TAX
PEETS, KEVIN B. & DENISE A.	137-34/SBR/NSR LOT,BLDG	0.1		84,200	8	1,053
PLAUT, MARY H.	138-13 & 46/WF,GL LOT,BLDGS	2.3		201,600	20	2,520
PRATT, HOWARD	137-10/WF,RT 9,GL LOT,BLDGS	0.1		88,900	9	1,111
RAFTER, ROSEMARY	138-08/WF,GL LOT,BLDG	1.0		221,200	22	2,765
REEKSTIN, WILLIAM F, ESTATE	139-28 & 33/WF,CW LOTS,BLDGS	0.2		150,700	15	1,884
REILLY, EILEEN M	424-10/ARKWD LOT 9	5.1		38,600	4	483
REILLY, EILEEN M	424-33/ARKWD LOT 14	10.2		56,800	6	710
REILLY, STEVEN A	418-38/MLE LOT 15B4U3,CAMP	0.1		20,550	2	257
RIOUX, WILLIAM J & GRACE,	139-16 & 17/CW LOTS,BLDGS	0.3		119,150	12	1,389
RIPLEY, ELIZABETH K,	138-03 & 51/WF,GL LOT,BLDGS	5.3		312,550	31	3,907
RIPLEY, ELIZABETH K.,	138-06/NSR LOT	1.5		23,350	2	292
RIPLEY, SALLY	138-02 & 52/WF,GL LOT,BLDGS	1.5		192,250	19	2,403
ROBBINS, KEVIN M. & DEBRA L.	139-04 & 09/CW LOTS,BLDGS	0.3		98,250	10	1,228
ROBIDOUX, ARLENE F	137-42/SBR LOT,BLDGS	0.1		78,900	8	986
ROPIECKI, ALLEN W. &	137-37/SBR LOT,BLDG	0.2		109,600	10	1,370
ROWELL, ELIZABETH	137-17/WF,RT 9,GL LOT,BLDG	0.1		83,900	8	1,049
SAINT PIERRE, JEAN	137-63/NSR LOT,BLDGS	0.7		169,750	17	2,122
SCADDING, ROBERT J &	137-35/NSR LOT,BLDGS	0.1		88,450	9	1,006
SEVERENCE, ALFRED T &	418-37/MLE LOT 14B4U3	0.1		350	1	4
SIMINO, REGINALD J. & MARIAN	139-14 & 15/CW LOTS,BLDGS	0.3		94,500	9	1,181
SIMONETTI, ALEXANDER	139-18 & 19/CW LOTS,BLDG	0.3		122,150	12	1,527
SKIDMORE, ALFRED J	138-38/SPRCLD LOT 1,BLDG	0.7		152,250	15	1,903
SPAKOWSKI, GEORGE & JANE	137-16/WF,GL ACCESS LOT	0.0		1,450	1	18
SPAKOWSKI, GEORGE & JANE	137-81/RT 9 LOT,BLDGS	0.1		41,700	4	521
SPRUCELAND LIMITED	138-36/SPRCLD LOT 3,BLDG	0.9		221,250	22	2,766
STETSON, R GARY & JOAN P	138-10/WF,GL LOT,BLDGS	0.6		221,750	22	2,772
STONE, JANE C.	137-44 & 62/WF,GL LOT,BLDGS	0.5		184,850	18	2,311
TAYLOR, TIMOTHY S &	418-53/MLE LOT 11B5U1	0.2		550	1	7
TOLE FAMILY TRUST	139-01 & 41/WF, CW LOTS,BLDG	0.2		111,000	11	1,388
TRAHAN, MICHAEL J.	139-20/CW LOT	0.3		38,100	4	476
VAN SCHAIJIK, JULES &	424-16/ARKWD LOT 5	5.3		27,700	3	346
WALTON, ALLEN G. & MYRNA C.	424-23/ARKWD LOT 1	3.2		51,800	5	648
WATT, CHARLES R & SHARON	418-110/MLE LOT 8B2U2	0.2		400	1	5
WATT, CHARLES R & SHARON	418-111/MLE LOT 7B2U2,MH	0.2		1,000	1	13
WELDON, LEONARD L. &	139-29 & 32.01/WF,HEALY LOTS 27B	1.2		103,900	10	1,299
WHEELER, JOHN L	138-28 & 29/WF,GL LOT,BLDGS	0.3		205,300	21	2,466
WICHLAND, DAVID P &	137-04/WF,RT 9,GL LOT,BLDGS	0.0		42,900	4	536
WICHLAND, DAVID P &	137-05/WF,GL ACCESS LOT	0.0		1,950	1	24
WILLIAMS, MARK A. & NINA J.	137-14/WF,GL ACCESS LOT	0.0		2,700	1	34
WILLIAMS, MARK A. & NINA J.	137-15/WF,GL ACCESS LOT	0.0		2,250	1	28
WILSON REVOC. TRUST, HENRY	418-102/MLE LOT 4B3U2	0.2		400	1	5
WILSON REVOC. TRUST, HENRY	418-103/MLE LOT 5B3U2	0.2		400	1	5
WIXON, BRUCE C & JOYCE A	137-45 & 61/WF,GL LOT,BLDGS	0.5		189,800	19	2,373
WOLLAEGER, JOHN K. &	138-07/WF,GL LOT,BLDGS	1.2		227,550	23	2,844
WOLLAEGER, TIMOTHY J &	138-05/WF,GL LOT,BLDG	1.0		231,650	23	2,896
WOLLAEGER, TIMOTHY J &	138-48/NSR LOT	3.3		62,050	6	776
WOLLAEGER, TIMOTHY J &	138-49/NSR LOT	3.3		60,400	6	755
WOLLAEGER, TIMOTHY J &	138-50/BACKLOT	0.8		1,600	1	20
WOODBURY, JOHN H, III	137-41/SBR LOT,BLDGS	0.1		92,450	9	1,156
WOODS, ROBERT P	139-22, 23, 39/WF,CW LOTS,BLDGS	0.4		124,750	12	1,559
WOODS, ROBERT P	139-40/WF,GL ACCESS	0.0		1,000	1	13
WRIGHT, ROBERT J. ETALS	137-26/WF,GL LOT,BLDGS	0.2		107,200	11	1,340
YOCONO, THOMAS F, JR &	138-25 & 32/WF,GL LOT,BLDGS	0.4		189,500	19	2,369
YOCONO, THOMAS F, JR &	423-03/BACKLAND OFF NSR	5.0	26.6	11,375	1	142

GRANITE LAKE VILLAGE DISTRICT VALUATION AND TAXES

OWNER OF RECORD	TAX MAP # / DESCRIPTION	ACRES	CUR U ACRES	TOTAL VALUE	VLG DIST TAX	NET TAX
YOCONO, THOMAS F, SR	138-35/SPRCLD LOT 4,BLDGS	0.8		160,150	16	1,589
ZAMPANO, ROBERT A &	424-14/ARKWD LOT 6	5.4		25,300	3	316

CURRENT USE LAND VALUATIONS AND TAXES

CURRENT USE LAND VALUATION AND TAXES

OWNER OF RECORD	TAX MAP # / DESCRIPTION	ACRES	CUR U ACRES	TOTAL VALUE	VLG DIST TAX	NET TAX
AADALEN, RICHARD J &	413-3.1 & 3.2 / TRACT 2 AND PARCEL C		227.2	6,725	0	84
ANDORRA FOREST LIMITED	415-08 TO 11 / BACKLAND OFF CP		129.6	5,100	0	64
ANDORRA FOREST LP %	407-01 & 02 / RTE 123 LAND		18.1	1,075	0	13
ANDORRA FOREST LP %	410-06,09;415-14;417-03 / CPR/RT 123 LAND	26.8	9,014.3	1,268,200	0	15,853
ANDORRA FOREST %	407-03 / BACKLOT		40.0	1,225	0	15
ATHEARN, RUTH & CHANDLER,	420-11 / RT 9 LAND		50.7	8,800	0	110
ATHEARN, RUTH & CHANDLER,	420-16.1 / ROBB LAND		71.9	11,275	0	141
ATHEARN, RUTH & CHANDLER,	420-26 / ROBB LAND LOT LINE ADJ		17.0	1,075	0	13
BECKLEY, JESSIE I, ETALS	409-01 / PROCTOR LAND (1/2 INT)		115.5	9,150	0	114
BLAISDELL, JR. RAYMOND A. &	422-12 / RT 9 LAND, BLDGS	13.7	106.7	201,625	0	2,520
CAHILL, GEORGE F, JR (DR) &	410-08;411-10;414-10,13,14,15,16,19,20,25,26,27,31,	7.0	1,419.5	555,825	0	6,848
CAHILL, GEORGE F, JR (DR) &	419-04.2, 05.1 & 05.2 / ROBB LAND & BOYLE LD		34.6	1,050	0	13
CLARK, DENNIS A. SR & CAROL	131-09 / W/S RTE 123	10.0	34.0	92,575	0	1,157
CLINE, MARGARET B., TRUSTEES	419-07.2 / TARBOX RD LAND,BLDGS	2.0	31.8	117,650	0	1,471
DARCY, JAMES T, JR & SUSAN A	422-15.1 / RT 9 LAND,BLDGS,MH	4.0	24.0	170,710	0	2,034
DELUDE, RICHARD A.	421-16 & 25 / BBR LAND,		110.0	3,275	0	41
DRISCOLL, LINDA & CLYDE E	114-23 / GORE LOT 5	2.5	11.0	152,100	0	1,901
DUBE, RONALD R & JOYCE	101-12 / HLS LAND	3.3	42.8	8,775	0	110
DUHAMEL, CLAUDETTE E.	422-22 / RT 9 LAND		483.0	55,050	0	688
EATON, THOMAS	411-03 / E/S KINGS ST LAND,BLDGS	2.0	180.0	177,825	0	2,223
FAULKNER, ANNE H & KING,	417-05, 08 & 09 / BOULDER RD LD, BLDGS	2.0	460.2	201,750	0	2,522
FAULKNER, CHARLES S. &	410-10 / W/S KINGS ST LAND		101.0	11,525	0	144
FIONDELLA, PAUL & CHARLA B	404-03 / DODGE LAND, BLDG	2.0	28.0	2,900	0	36
FISH, JILL E	421-28 / RT 123 LAND,BLDGS	2.2	36.0	114,520	0	1,432
FULLER, WAYNE & CARRIE	420-18 / OK CR LAND	0.7	10.0	108,300	0	1,354
GLEASON, NANCY; HAYES, C	420-03.3 / CNTY RD BACKLAND	2.0	33.3	6,200	0	78
GUIDA, ALEXANDER S, III	424-21 / ATEN RD LAND		40.0	4,450	0	56
HANSON, WILLIAM E, ELVIRA I.	414-01 / DODGE LD 1/2 INT WITH RONALD		54.0	3,550	0	44
HARPER, MARK S & GLORIA	422-09 / RT 9 LAND, BLDGS	17.8	30.0	143,175	0	1,790
HAYES, JUDITH M	420-10 / RT 9 LAND		26.4	1,900	0	24
HAYES, MICHAEL & SUSAN	420-06 / RT 9 LAND,SHED		39.1	3,475	0	43
HEALY, DONALL B. & JOYCE A.	418-05 / BACKLAND OFF CPR	11.0	123.0	19,350	0	242
HEALY, DONALL % Visual Graphic	418-02 / BACKLAND OFF CPR,BLDGS	412.3	357.7	227,550	0	2,844
HEALY, JANE F	424-07 / BACKLAND	10.0	98.0	14,775	1	185
HILL, LUCY B ; WICHLAND,	422-02.11 / RT 9 LAND, BLDGS	2.0	23.5	124,900	0	1,561
HILL, ROGER M & CAROL M	422-02.12 / RT 9 LAND		41.5	5,925	0	74
HOFFMAN, JR. JOHN E. & JEAN	416-02 / BACKLAND		56.8	5,250	0	66
HOLDA, FELIX JOHN &	421-04 / GRAY LOT 4,BLDGS	2.2	11.1	169,075	0	2,113
KINGSBURY, MARY K	415-37 / WF,CP LAND		12.5	1,800	0	23
KINGSBURY, MARY K W, ETAL	415-12 / WF,CP LAND		61.0	6,975	0	87
LABROSSE, PEGGY A.	402-01 / LAND OFF KINGS' ST		94.0	7,875	0	98
LEYDEN, RICHARD F &	414-02, 03 & 415-33 / CPR LAND		132.0	2,275	0	28
LIGHTBODY, JOHN L JR &	405-01.3 / LAND-E/S DODGE FARM RD		88.0	3,275	0	41
MACEACHRAN, JOHN H. &	414-7.4 / CPW LOT 4		44.9	3,325	0	42
MAINE, CRAIGEN FAMILY	404-04 / DODGE LAND		118.0	13,475	0	168
MARSHALL, DONALD A.	422-08 / RT 9 LAND, BLDGS	5.5	42.0	130,225	0	1,628
MCGOWAN, JOYCE K	421-01 / GRAY LOT 1		7.1	525	0	7
MCGOWAN, JOYCE K	422-17 / BACKLAND OFF RT 9		257.0	19,000	0	238
MCGOWAN, JOYCE K.	422-18 / BACKLAND OFF RT 9		17.0	525	0	7
MCGOWAN, JOYCE K	422-21 / TAYLOR-GREEN LAND		46.0	3,400	0	43
MCKEON, LUCINDA	420-20 & 25 / OK CR LAND		71.0	10,125	0	127
MEADOWSEND TIMBERLANDS	413-06 / OLD KNE/CNCRD RD LAND		70.0	6,075	0	76
MERRILL,WILLIAM, CHARLOTTE,	409-01 / PROCTOR LAND (1/2 INT)		115.5	9,150	0	114
PERRIN, ROBERT A	415-13 / ADAMS LAND		45.0	3,700	0	46

CURRENT USE LAND VALUATION AND TAXES

OWNER OF RECORD	TAX MAP # / DESCRIPTION	ACRES	CUR U ACRES	TOTAL VALUE	VLG DIST TAX	NET TAX
PERRY, E RONALD & HANSON,	414-01 / DODGE LAND (1/2 INT) WITH HANSON		54.0	3,550	0	44
PHELPS, TIMOTHY & NORA	414-24 / O'NEIL LAND		108.0	10,575	0	132
PHILBRICK, STEVEN A &	419-10 / CNTY RD LAND,BLDGS	5.1	10.0	112,475	0	1,406
PIEHL, GEORGE W & EMILY	411-01 / CPR/MST LAND,BLDGS	3.5	28.5	74,025	0	925
PRATT, BRIAN & SANDRA L	422-24 / MCCLURE BACKLAND	1.0	43.0	136,125	0	1,702
PRICE MD, TREVOR R P	413-2.2 / PARCEL B		47.4	1,950	0	24
PRICE TRUST, BEATRICE	134-18 / RT 123 LAND		11.1	375	0	5
PRICE TRUST, BEATRICE D.	133-01,2,3,4,5;134-44,45;136-1,2,3,4;	31.0	558.9	23,175	0	290
RAYMOND, STEPHEN A.	120-14.2 / B/P LOT 30	1.0	13.0	111,625	0	1,295
READ, WALTER & JOAN	420-13 / RT 9 LAND, BLDGS	2.6	10.0	162,025	0	2,025
RICHER, EVERETT	422-07 / OCR LAND, BLDGS	15.0	153.6	195,825	0	2,348
RICHER, EVERETT	422-07.7 / OCR BACKLAND		143.1	16,325	0	204
RUMRILL, FRANCES P	423-02 / CONANT PASTURE, (CE)	6.4	92.6	3,700	0	46
SAWYER,PHYLLIS C &	414-06.1 / CPR LAND,BLDGS	5.8	42.0	158,450	0	1,981
SHANK, C EDWARD &	421-26 / BBR LAND,BLDG	2.0	18.0	76,650	0	958
SOCIETY FOR PROTECTION OF	415-07 / BACKLAND OFF CPR		67.0	2,075	0	26
SOCIETY FOR PROTECTION OF	105-43 / WF,CARR LAND		125.0	3,275	0	41
SOCIETY FOR PROTECTION OF	404-01 / WILLIAMS FAMILY FOREST		379.0	11,225	0	140
SOCIETY FOR PROTECTION OF	405-05 / CHARLES PEIRCE RES,BLDGS	2.0	3,336.0	206,150	0	1,321
SOCIETY FOR PROTECTION OF	419-03.2;06.1;07.1;07.3 / DANIEL UPTON LAND		162.4	6,475	0	81
SOCIETY FOR THE PROTECTION	411-14.1 / SHR LAND,BLDG	0.2	114.4	4,000	0	50
SOCIETY FOR THE PROTECTION	415-01 / BACKLAND		77.0	2,075	0	26
STODDARD MAIN CO	413-07 & 420-19.1, 21, 23,24 / ROBB RES. LAND	32.0	1,468.2	146,150	0	1,827
STYMEST, ARNOLD R. & MARY	127-06 / WF,RT 123 LAND,BLDGS	3.5	18.8	204,950	0	2,562
SWEET WATER TRUST % Sharon	104-11 & 404-02 / DODGE LAND,BLDGS	2.0	731.5	146,275	0	1,828
TAYLOR, BONNIE PRICE ETAL	419-13.2 / PARCEL A	2.5	23.0	1,025	0	13
THE NATURE CONSERVANCY	412-06.1, 06.2 & 06.3 / OAR/RT 9 LAND		272.0	3,725	0	47
THE NATURE CONSERVANCY	417-02,06,424-01,02,03,04 &05 / BACKLAND OFF		314.2	33,450	0	418
WALLACE, WILLIAM K & LEO J	420-14 / RT 9 LAND		27.0	3,100	0	39
WARD, FRED & RUTH B.	421-12 / RT 123 LAND	4.8	85.4	179,075	0	2,238
WARD, RUTH B.	421-27 / RT 123 LAND		44.0	3,725	0	47
WESTON, WILLIAM, JR	421-30 / BACKLAND OFF 123		35.0	2,125	0	27
WHITNEY, RICHARD &	405-01.2 / LAND OFF CHALET DR,BLDGS	2.0	79.0	101,500	0	1,269
WILLIAMS, MARK & NINA	422-27 28 & 29 / SOUTH ST LD, BLDGS	5.6	88.5	128,600	0	1,608
WILSON, STEVEN K.	121-01 / WF,MANN TRK IL,BLDG	3.0	10.7	167,400	0	2,093
WOLFCREEK INVESTMENTS LLC	423-10 / BACKLAND OFF RT 9	6.0	91.0	8,125	0	102
WOLFCREEK INVESTMENTS LLC	423-11 / RT 9 LAND	11.0	187.0	15,100	0	189
YOCONO, THOMAS F, JR &	423-03 / BACKLAND OFF NSR	5.0	26.6	11,375	1	142